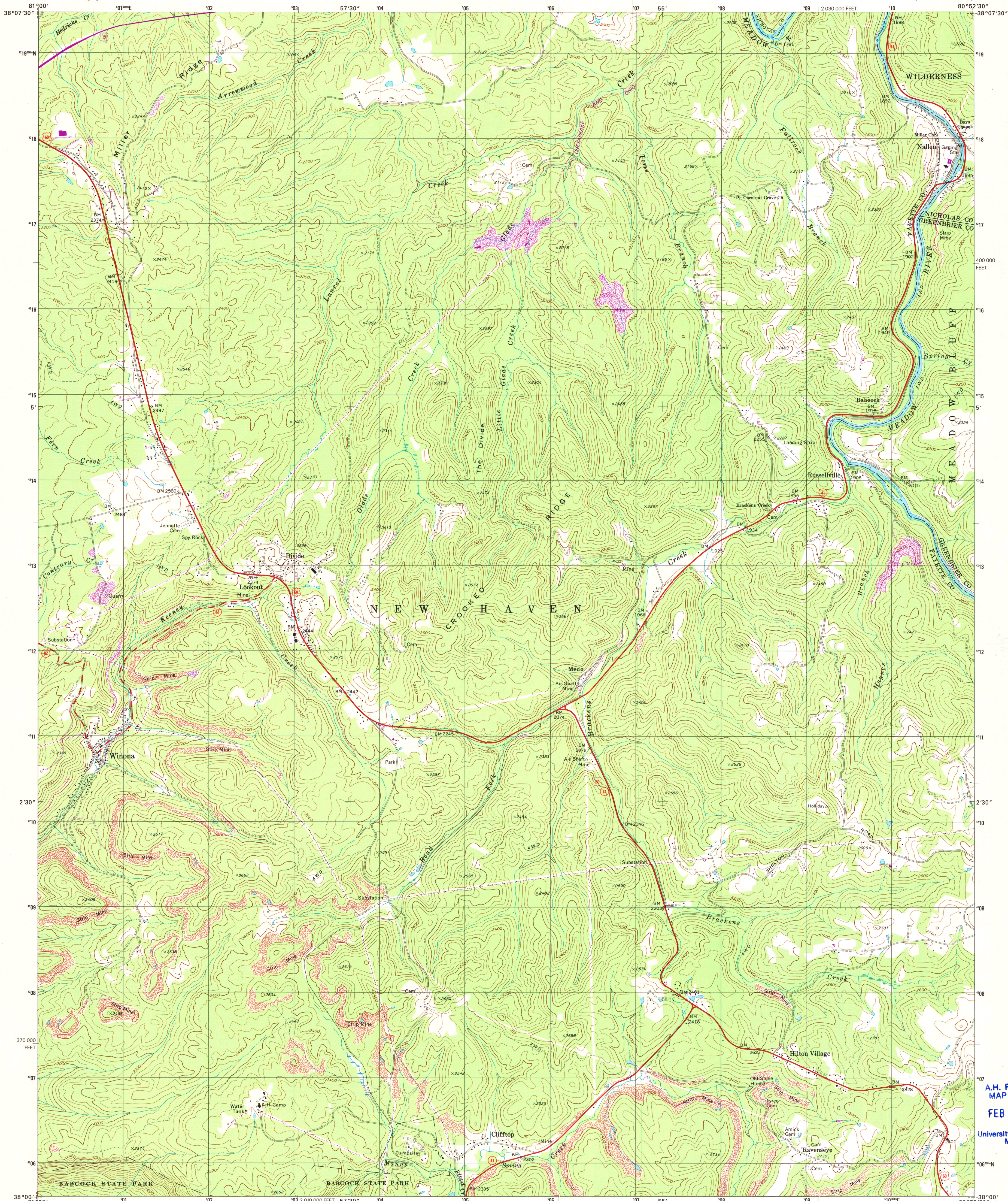




U.S. DEPARTMENT OF THE INTERIOR
U.S. GEOLOGICAL SURVEY

STATE OF WEST VIRGINIA
REPRESENTED BY THE
STATE OF WEST VIRGINIA GEOLOGICAL AND ECONOMIC SURVEY
AND OTHER STATE AGENCIES

WINONA QUADRANGLE
WEST VIRGINIA
7.5-MINUTE SERIES (TOPOGRAPHIC)



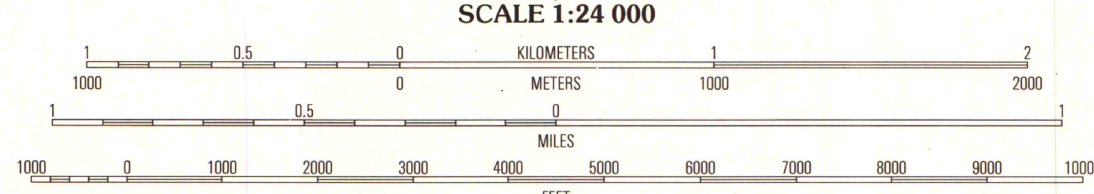
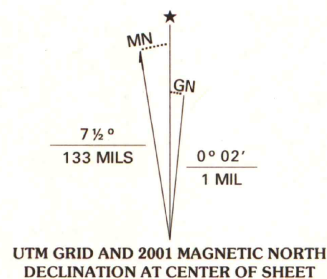
A.H. ROBINSON
MAP LIBRARY
FEB 26 2001

University of Wisconsin
Madison

U.S. Regional
Depository Copy
DO NOT DISCARD



Produced by the United States Geological Survey
Topography compiled 1969. Planimetry derived from imagery taken 1976 and other sources. Photosinspected using imagery dated 2000; no major culture or drainage changes observed. Survey control current as of 1969. Boundaries verified 2001.
North American Datum of 1927 (NAD 27). Projection and 10 000-foot ticks: West Virginia coordinate system, south zone (Lambert conformal conic).
1000-meter Universal Transverse Mercator grid, zone 17.
North American Datum of 1983 (NAD 83) is shown by dashed corner ticks. The values of the shift between NAD 27 and NAD 83 for 7.5-minute intersections are obtainable from National Geodetic Survey NADCON software.
There may be private inholdings within the boundaries of the National or State reservations shown on this map.
Information shown in purple may not meet USGS content standards and may conflict with previously mapped contours.



SCALE 1:24 000
CONTOUR INTERVAL 40 FEET
NATIONAL GEODETIC VERTICAL DATUM OF 1929
TO CONVERT FROM FEET TO METERS, MULTIPLY BY 0.3048



QUADRANGLE LOCATION

ROAD CLASSIFICATION
Primary highway
hard surface
Secondary highway
hard surface
Light-duty road, hard or
improved surface
Unimproved road
Interstate Route
U.S. Route
State Route

1	2	3	1 Ansted
			2 Summersville Dam
			3 Mount Noto
			4 Fayetteville
4		5	5 Corlies
			6 Thurmond
			7 Danner
6	7	8	8 Rainelle

ADJOINING 7.5' QUADRANGLE NAMES

WINONA, WV
2000

NIMA 4860 III SW-SERIES V854

THIS MAP COMPLIES WITH NATIONAL MAP ACCURACY STANDARDS
FOR SALE BY U.S. GEOLOGICAL SURVEY, P.O. BOX 25286, DENVER, COLORADO 80225
A FOLDER DESCRIBING TOPOGRAPHIC MAPS AND SYMBOLS IS AVAILABLE ON REQUEST