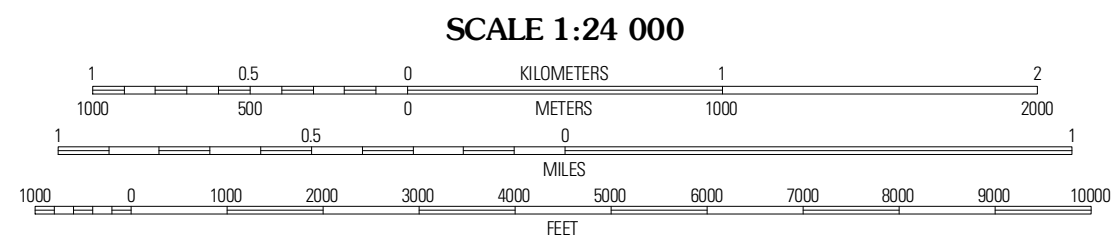
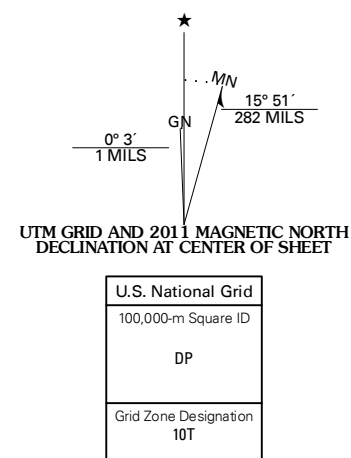


Imagery.....	NAIP, June 2009
Roads.....	©2006-2010 Tele Atlas
Names.....	GNIS, 2010
Hydrography.....	National Hydrography Dataset, 2009
Contours.....	National Elevation Dataset, 2000
Boundaries.....	Census, IBWC, IBC, USGS, 1972 - 2010



CONTOUR INTERVAL 40 FEET
NORTH AMERICAN VERTICAL DATUM OF 1988




This map was produced to conform with version 0.5.10
of the USGS US Topo Product Standard.
The data file associated with this product is draft version 0.5.16



Lorane	Cottage Grove	Dorena Lake
Curtin	Cottage Grove Lake	Blue Mountain
Scotts Valley	Harness Mountain	Burnt Mountain

ADJOINING 7.5' QUADRANGLES

ROAD CLASSIFICATION

Interstate Route State Route
 US Route Local Road
 Ramp 4WD
 Interstate Route  US Route  State Route

COTTAGE GROVE LAKE, OR
2011