


**AIRLIE SOUTH QUADRANGLE  
OREGON  
7.5 MINUTE SERIES (TOPOGRAPHIC)**



**PROVISIONAL MAP**  
Produced from original  
manuscript drawings. Infor-  
mation shown as of date of  
field check. 3

**CONTOUR INTERVAL 40 FEET**  
**SUPPLEMENTARY CONTOUR INTERVAL 10 FEET**  
**CONTROL ELEVATIONS SHOWN TO THE NEAREST 0.1 FOOT**  
**OTHER ELEVATIONS SHOWN TO THE NEAREST FOOT**

To convert meters to feet multiply by 3.2808  
 To convert feet to meters multiply by 0.3048






To convert meters to feet multiply by 3.2808  
To convert feet to meters multiply by 0.3048

1	2	3	1 Falls City
			2 Airlie North
4		5	3 Monmouth
			4 Kings Valley
6	7	8	5 Lewisburg
			6 Wren
			7 Corvallis
			8 Riverside

ADJOINING 7.5' QUADRANGLE NAMES

FOR SALE BY U. S. GEOLOGICAL SURVEY, DENVER, COLORADO 80225, OR RESTON, VIRGINIA 22092

**ROAD LEGEND**

Improved Road.....		
Unimproved Road.....		
Trail.....		
 Interstate Route	 U.S. Route	 State Route

AIRLIE SOUTH, OREG.  
PROVISIONAL EDITION 1984

44123-F3-TF-024

