
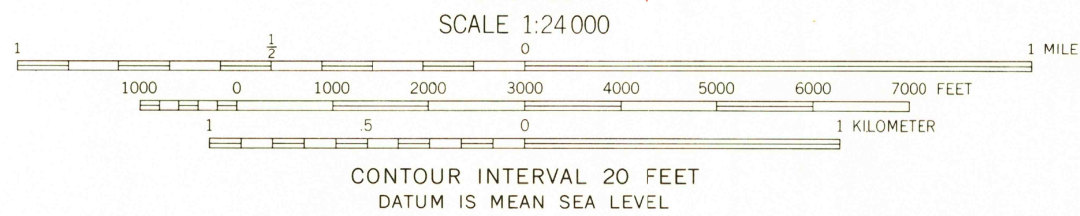
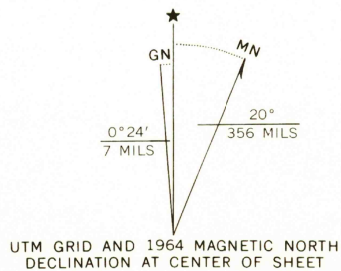


Mapped, edited, and published by the Geological Survey
Control by USGS and USC&GS
Topography by photogrammetric methods from aerial
photographs taken 1959. Field checked 1964
Polyconic projection. 1927 North American datum
10,000-foot grid based on Oregon coordinate system,
north zone
1000-meter Universal Transverse Mercator grid ticks,
zone 11, shown in blue
Fine red dashed lines indicate selected fence lines



ROAD CLASSIFICATION
Light-duty ————— Unimproved dirt —————

AKERS BUTTE, OREG.
N4537.5—W11730/7.5

1964

AMS 2475 II NE—SERIES V892

U.S.G.S.
FILE COPY
TOPOGRAPHIC DIVISION

OCT 26 1965

2335