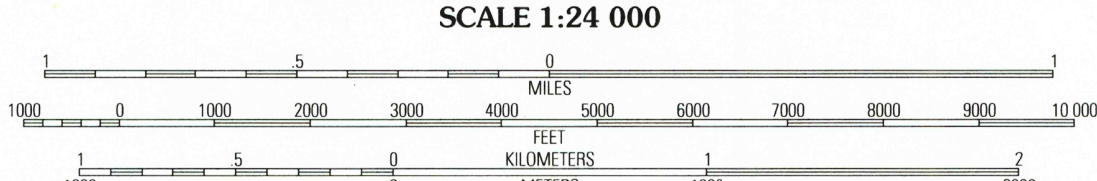
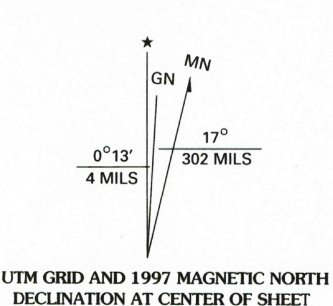


Produced by the U.S. Geological Survey  
Revised by the U.S. Forest Service

Areas outside the National Forest System lands may not have been revised  
Topography compiled 1974 and 1976. Planimetry derived from imagery taken 1994  
Public Land Survey System and survey control current as of 1978  
Partial field check by U.S. Forest Service 1996

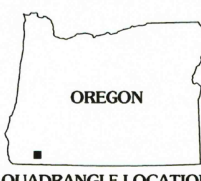
North American Datum of 1927 (NAD 27). Projection and 10 000-foot ticks:  
Oregon coordinate system, south zone (Lambert conformal conic)  
Blue 1000-meter Universal Transverse Mercator ticks, zone 10  
North American Datum of 1983 (NAD 83) is shown by dashed corner ticks  
The values of the shift between NAD 27 and NAD 83 for 7.5-minute  
intersections are obtainable from National Geodetic Survey NADCON software

Non-National Forest System lands within the National Forest  
Inholdings may exist in other National or State reservations  
This map is not a legal land line or ownership document. Public lands are  
subject to change and leasing, and may have access restrictions; check  
with local offices. Obtain permission before entering private lands



CONTOUR INTERVAL 40 FEET  
NATIONAL GEODETIC VERTICAL DATUM OF 1929  
TO CONVERT FEET TO METERS MULTIPLY BY 0.3048

THIS MAP COMPLIES WITH NATIONAL MAP ACCURACY STANDARDS  
FOR SALE BY U.S. GEOLOGICAL SURVEY, P.O. BOX 25286, DENVER, COLORADO 80225  
A FOLDER DESCRIBING TOPOGRAPHIC MAPS AND SYMBOLS IS AVAILABLE ON REQUEST



1	2	3	1 Medford East
			2 Rio Canyon
			3 Grizzly Peak
4		5	4 Talent
			5 Emigrant Lake
			6 Siskiyou Peak
			7 Mount Ashland
6	7	8	8 Siskiyou Pass

HIGHWAYS AND ROADS	
Interstate	5
U. S.	101
State	79
County	6
National Forest, suitable for passenger cars	105
National Forest, suitable for high clearance vehicles	110
National Forest Trail	384
Primary highway	1
Secondary highway	2
Light-duty road	3
Paved	4
Gravel	5
Dirt	6
Composition unspecified	7
Unimproved; 4 wheel drive	8
Trail	9
Gate	10

ASHLAND, OR  
1996

NIMA 1468 II NW - SERIES V892

HISTORICAL MAP ARCHIVES

USGS NMD

MAR 3 1 1999

RECEIVED

