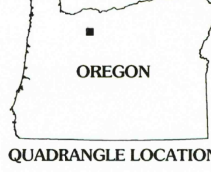
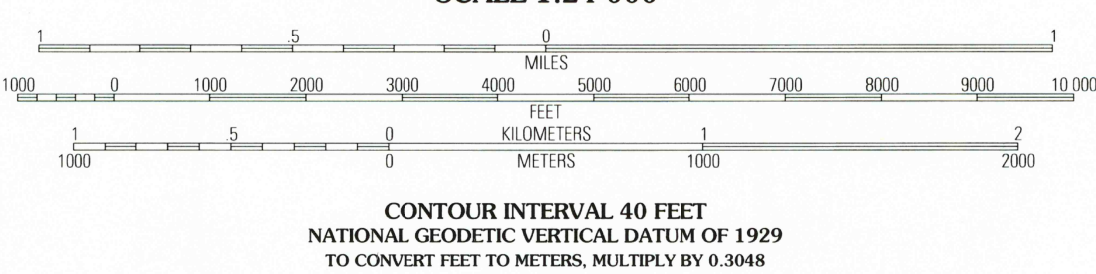
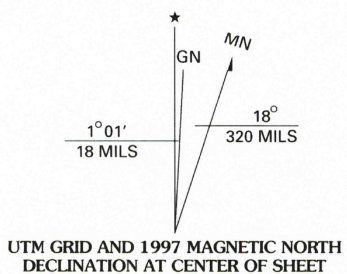


Produced by the U.S. Geological Survey  
Revised by the U.S. Forest Service  
Areas outside the National Forest System lands may not have been revised  
Topography compiled 1981-82. Planimetry derived from imagery taken 1994  
Survey control current as of 1983. Partial field check by U.S. Forest Service 1996  
North American Datum of 1927 (NAD 27). Projection and 10 000-foot ticks:  
Oregon coordinate system, north zone (Lambert conformal conic)  
Blue 1 000-meter Universal Transverse Mercator ticks, zone 10  
North American Datum of 1983 (NAD 83) is shown by dashed corner ticks  
The values of the shift between NAD 27 and NAD 83 for 7.5-minute  
intersections are obtainable from National Geodetic Survey NADCON software  
Non-National Forest System lands within the National Forest  
holdings may exist in other National or State reservations  
This map is not a legal land line or ownership document. Public lands are  
subject to change and leasing, and may have access restrictions; check  
with local offices. Obtain permission before entering private lands



1	2	3
4	5	6
7	8	

Interstate .....	1	Primary highway .....	1
U. S. ....	2	Secondary highway .....	2
State .....	3	Light-duty road .....	3
County .....	4	Composition: Unspecified .....	4
National Forest, suitable for passenger cars .....	5	Paved .....	5
National Forest, suitable for high clearance vehicles .....	6	Gravel .....	6
National Forest Trail .....	7	Dirt .....	7
	8	Unimproved; 4 wheel drive .....	8
		Trail .....	9
		Gate .....	10

BEAVER BUTTE, OR  
1996  
DMA 1774 III SW - SERIES V892