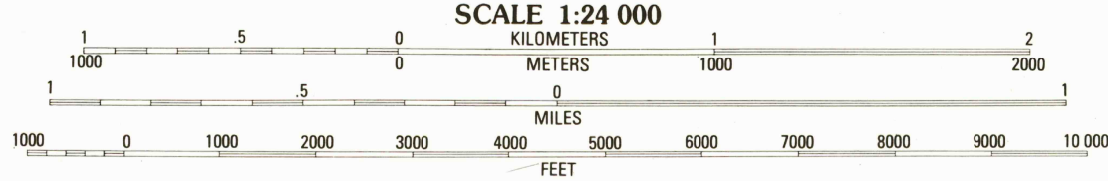
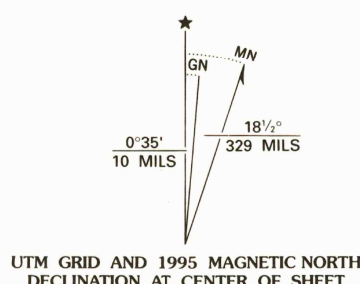


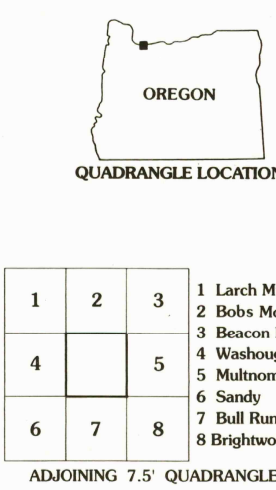


APR 04 1996
REC'D FILE COPY

Produced by the U. S. Geological Survey
Control by USGS and NOS/NOAA
Compiled from aerial photographs taken 1981 and 1982. Revised from aerial photographs taken 1993 and other sources. Partial field check by U.S. Forest Service 1994. Map edited 1996.
North American Datum of 1927 (NAD 27). Projection: Oregon Coordinate System, north zone (Lambert conformal conic) 10 000-foot ticks. Oregon Coordinate System, north zone and Washington Coordinate System, south zone Blue 1000-meter Universal Transverse Mercator ticks, zone 10
North American Datum of 1983 (NAD 83) is shown by dashed corner ticks. The values of the shift between NAD 27 and NAD 83 for 7.5-minute intersections are obtainable from National Geodetic Survey NADCON software
Non-National Forest System lands within the National Forest Inholdings may exist in other National or State reservations
This map is not a legal land line or ownership document. Public lands are subject to change and leasing, and may have access restrictions; check with local offices. Obtain permission before entering private lands



THIS MAP COMPLIES WITH NATIONAL MAP ACCURACY STANDARDS
FOR SALE BY U.S. GEOLOGICAL SURVEY
DENVER, COLORADO 80225 OR RESTON, VIRGINIA 22092
A FOLDER DESCRIBING TOPOGRAPHIC MAPS AND SYMBOLS IS AVAILABLE ON REQUEST



HIGHWAYS AND ROADS

Interstate.....	Primary highway.....
U.S.	Secondary highway.....
State	Light-duty road.....
County	Paved.....
National Forest, suitable for passenger cars.....	Gravel.....
National Forest, suitable for high clearance vehicles.....	Dirt.....
National Forest Trail.....	Composition unspecified.....
	Unimproved; 4 wheel drive.....
	Trail.....
	Gate.....

BRIDAL VEIL, OR-WA
45122-E2-TF-024
1994
DMA 1575 II SW-SERIES V892