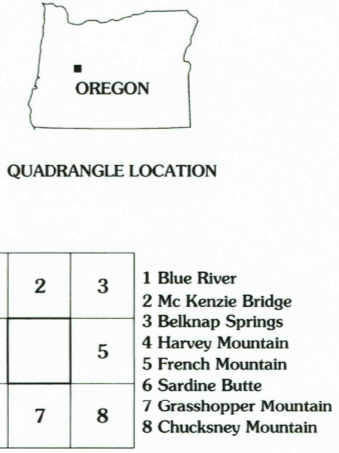
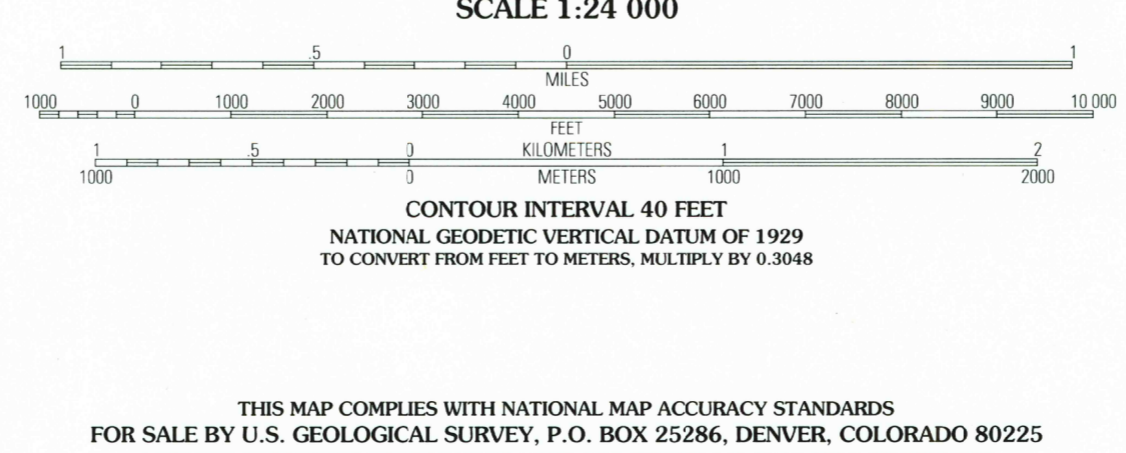





Produced by the United States Geological Survey 1989
Revision by USDA Forest Service 1997
Topography compiled 1982. Planimetry derived from imagery taken 1995 and other sources. Public Land Survey System and survey control current as of 1997
North American Datum of 1927 (NAD 27). Projection and 10 000-foot ticks: Oregon coordinate system, south zone (Lambert conformal cone)
Blue 1000-meter Universal Transverse Mercator ticks, zone 10
North American Datum of 1983 (NAD 83) is shown by dashed corner ticks
The values of the shift between NAD 27 and NAD 83 for 7.5-minute intersections are obtainable from National Geodetic Survey NADCON software
Non-National Forest System lands within the National Forest
Inholdings may exist in other National or State reservations
This map is not a legal land line or ownership document. Public lands are subject to change and leasing, and may have access restrictions; check with local offices. Obtain permission before entering private lands
Protracted Blocks (PB) are unsurveyed land of uncertain acreage



HIGHWAYS AND ROADS	
Interstate.....	Primary highway.....
U. S.	Secondary highway.....
State	Light-duty road.....
County	Composition: Unspecified.....
National Forest, suitable for passenger cars.....	Paved.....
National Forest, suitable for high clearance vehicles.....	Gravel.....
National Forest Trail	Dirt.....
	Unimproved; 4 wheel drive.....
	Trail.....
	Gate; Barrier.....

COUGAR RESERVOIR, OR
1997
NIMA 1572 II SW - SERIES V892