
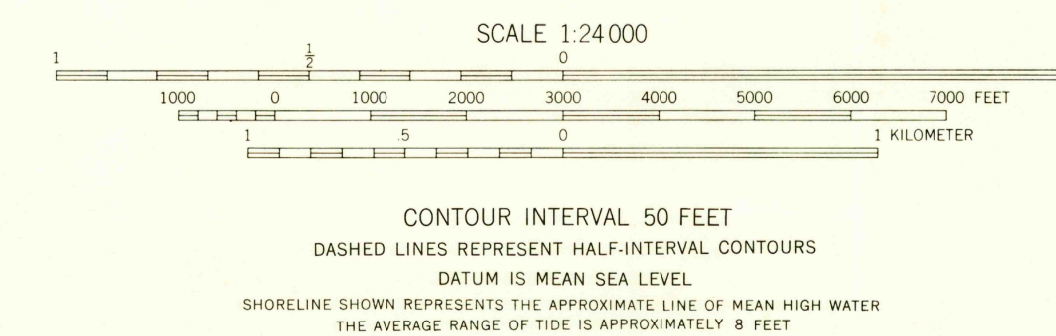
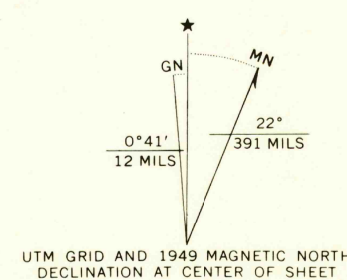


Mapped by the Army Map Service  
Published for civil use by the Geological Survey  
Control by USC&GS, USCE, Oregon Geodetic Society,  
and Pacific Power and Light Company  
Topography from aerial photographs by multiplex methods  
Aerial photographs taken 1943. Field check 1949  
Polyconic projection. 1927 North American datum  
10,000-foot grid based on Oregon coordinate system,  
north zone  
Red tint indicates area in which only  
landmark buildings are shown  
No distinction is made between dwellings, barns,  
commercial and industrial buildings  
Dashed land lines indicate approximate locations  
1000-meter Universal Transverse Mercator grid ticks,  
zone 10, shown in blue



ROAD CLASSIFICATION		
Heavy-duty	4 LANE 16 LANE	Light-duty
Medium-duty	4 LANE 16 LANE	Unimproved dirt
		U.S. Route
		State Route

U.S.G.S.  
FILE COPY  
TOPOGRAPHIC DIVISION

GEARHART, OREG.  
N4600—W12352.5/7.5  
1949  
AMS 1276 III SW—SERIES V892

OCT 22 1965

2220