

UNITED STATES
DEPARTMENT OF THE INTERIOR
GEOLOGICAL SURVEY

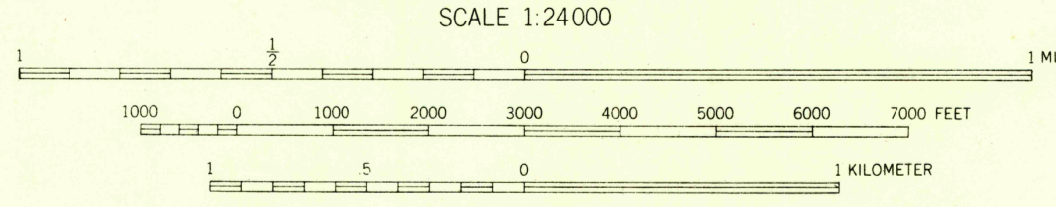
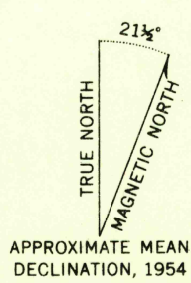
OREGON CITY QUADRANGLE
OREGON-CLACKAMAS CO.
7.5 MINUTE SERIES (TOPOGRAPHIC)
SE/4 OREGON CITY 15' QUADRANGLE



U.S.G.S.
FILE COPY
TOPOGRAPHIC DIVISION

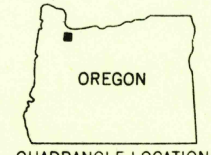
U.S.G.S.
FILE COPY
TOPOGRAPHIC DIVISION

Mapped, edited, and published by the Geological Survey
Control by USGS, USC&GS, USCE, and Oregon State Highway Department
Topography from aerial photographs by stereoplanigraph
Aerial photographs taken 1952. Field check 1954
Hydrography compiled from USC&GS Chart 6171 (1952)
Polyconic projection. 1927 North American datum
10,000-foot grid based on Oregon coordinate system, north zone
Red tint indicates areas in which only landmark buildings are shown
Unchecked elevations are shown in brown



CONTOUR INTERVAL 10 FEET
DATUM IS MEAN SEA LEVEL
DEPTH CURVES IN FEET-DATUM IS MEAN LOWER LOW WATER BELOW LOCKS
DATUM IS 50 FEET ABOVE MEAN SEA LEVEL ABOVE LOCKS
SHORELINE SHOWS REPRESENTS THE APPROXIMATE LINE OF MEAN HIGH WATER
THE AVERAGE RANGE OF TIDE IS APPROXIMATELY 2.4 FEET

USGS
Historical File
Topographic Division



ROAD CLASSIFICATION
Heavy-duty ——— Light-duty ———
Medium-duty ——— Unimproved dirt ———
U.S. Route ——— State Route ———

OREGON CITY, OREG.
SE/4 OREGON CITY 15' QUADRANGLE
N 4515-W 12230/7.5

1954

THIS MAP COMPLIES WITH NATIONAL MAP ACCURACY STANDARDS
FOR SALE BY U. S. GEOLOGICAL SURVEY, FEDERAL CENTER, DENVER, COLORADO OR WASHINGTON 25, D. C.
A FOLDER DESCRIBING TOPOGRAPHIC MAPS AND SYMBOLS IS AVAILABLE ON REQUEST

APR 20 1956

3650