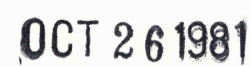
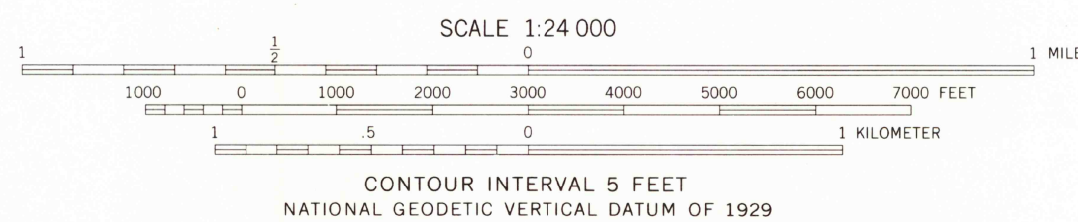


ARTESIAN QUADRANGLE
ARKANSAS-CALHOUN CO.
7.5 MINUTE SERIES (TOPOGRAPHIC)



Fine red dashed lines indicate selected fence and field lines where generally visible on aerial photographs. This information is unchecked






THIS MAP COMPLIES WITH NATIONAL MAP ACCURACY STANDARDS
FOR SALE BY U. S. GEOLOGICAL SURVEY, DENVER, COLORADO 80225, OR RESTON, VIRGINIA 22092
AND ARKANSAS GEOLOGICAL COMMISSION, LITTLE ROCK, ARKANSAS 72204
A FOLDER DESCRIBING TOPOGRAPHIC MAPS AND SYMBOLS IS AVAILABLE ON REQUEST



Primary highway, hard surface _____ Light-duty road, hard or improved surface _____

Secondary highway, hard surface _____ Unimproved road _____

 Interstate Route  U. S. Route  State Route

RETURN TO:
NMD HISTORICAL MAP ARCHIVES
USGS NATIONAL CENTER, MS-522
RESTON, VA 22092

ARTESIAN, ARK.
NW/4 MORO BAY 15' QUADRANGLE
N3322.5-W9222.5/7.5

1981

DMA 7550 IV NW-SERIES V884