



Mapped, edited, and published by the Geological Survey

Planimetry by photogrammetric methods and topography by
planimetric survey 1942

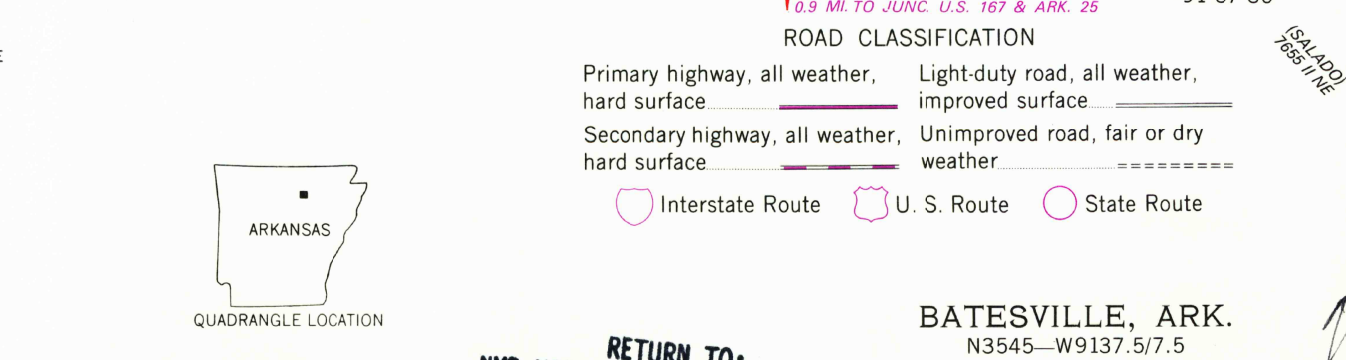

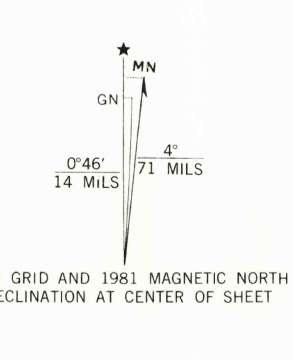
Polyconic projection. 1927 North American datum
5,000 yard grid based on U. S. zone system, C
10,000-foot grid based on Arkansas (North)
rectangular coordinate system

1000-meter Universal Transverse Mercator grid ticks,
zone 15, shown in blue

To place on the predicted North American Datum 1983
move the projection lines 5 meters south and
13 meters east as shown by dashed corner ticks

Revisions shown in purple compiled from aerial photographs taken
1975 and 1980. Map edited 1981. This information not field checked

Purple tint indicates extension of urban area



FOR SALE BY U. S. GEOLOGICAL SURVEY, DENVER, COLORADO 80225, OR RESTON, VIRGINIA 22092
AND ARKANSAS GEOLOGICAL COMMISSION, LITTLE ROCK, ARKANSAS 72204
A FOLDER DESCRIBING TOPOGRAPHIC MAPS AND SYMBOLS IS AVAILABLE ON REQUEST

BATESVILLE, ARK.
N3545-W9137.5/7.5

RETURN TO:
NHD HISTORICAL MAP ARCHIVES
USGS NATIONAL CENTER, MS-522
RESTON, VA 22092

1943
PHOTOREVISED 1981
DMA 7655 I SW-SERIES V884