

7354 III SE  
SCALE 1:24 000




The graphic scale bar consists of three horizontal segments. The top segment is labeled 'MIL' at the right end and has major tick marks at 1, 2, 3, 4, 5, 6, and 7. The middle segment is labeled 'FEET' at the right end and has major tick marks at 1000, 2000, 3000, 4000, 5000, 6000, and 7000. The bottom segment is labeled 'KILOMETER' at the right end and has major tick marks at 1, 5, and 10. Below the scale bar, the text 'CONTOUR INTERVAL 20 FEET' and 'DATUM IS MEAN SEA LEVEL' is printed.

CONTOUR INTERVAL 20 FEET  
DATUM IS MEAN SEA LEVEL

THIS MAP COMPLIES WITH NATIONAL MAP ACCURACY STANDARDS  
FOR SALE BY U. S. GEOLOGICAL SURVEY, DENVER, COLORADO 80225, OR RESTON, VIRGINIA 22092  
AND BY THE ARKANSAS GEOLOGICAL COMMISSION, LITTLE ROCK, ARKANSAS 72201  
A FOLDER DESCRIBING TOPOGRAPHIC MAPS AND SYMBOLS IS AVAILABLE ON REQUEST

**ROAD CLASSIFICATION**

Primary highway, hard surface _____	Light-duty road, hard or improved surface _____
Secondary highway, hard surface _____	Unimproved road _____

 Interstate Route     U. S. Route     State Route

CHICKALAH MOUNTAIN EAST, ARK.  
N3507.5-W9315/7.5

1972

AMS 7354 III NE-SERIES V884

ARKANSAS

U.S. NATIONAL HISTORICAL ARCHIVES

QUADRANGLE LOCATION

JUN 30 1998

REC'D FILE COPY

ISBN 0-607-05436-0