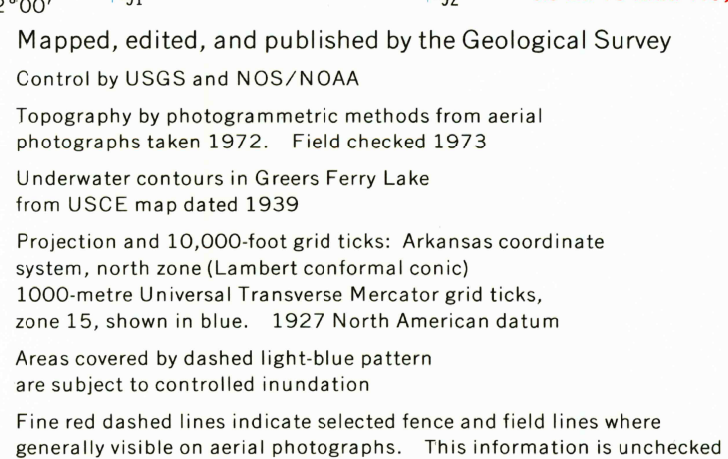


GREERS FERRY DAM QUADRANGLE  
ARKANSAS—CLEBURNE CO.  
7.5 MINUTE SERIES (TOPOGRAPHIC)



1 0 1 MILE

1000 0 1000 2000 3000 4000 5000 6000 7000 FEET

1 0 1 KILOMETRE





CONTOUR INTERVAL 20 FEET




NATIONAL GEODETIC VERTICAL DATUM OF 1929

ARKANSAS

QUADRANGLE LOCATION

**ROAD CLASSIFICATION**

Primary highway, hard surface		Light-duty road, hard or improved surface	
Secondary highway, hard surface		Unimproved road	

 Interstate Route     U. S. Route     State Route

USGS NHD HISTORICAL MAP ARCHIVES  
JUN 3 1996  
CREERS FERRY DAM, ARK.  
N3530-W9152.5/7.5  
1973  
AMS 2655 III SW, SERIES V884



2-E0950-209-0 NBSI