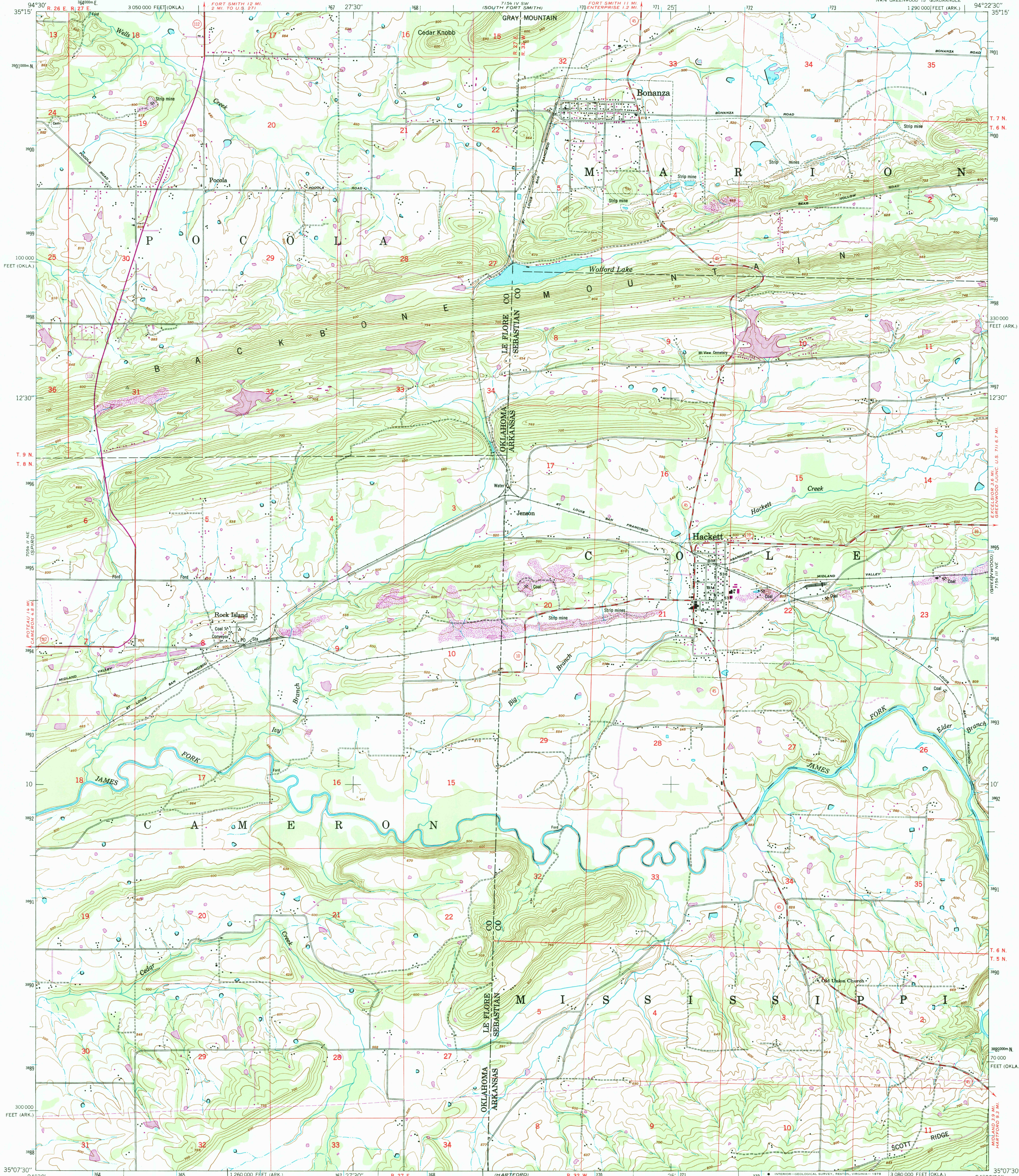


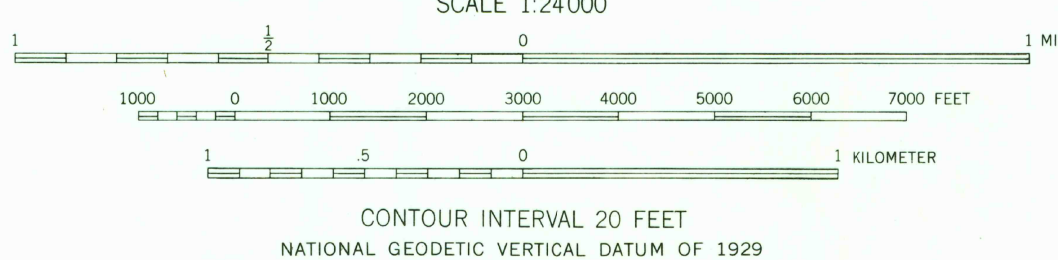
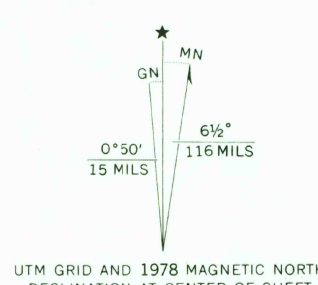
UNITED STATES
DEPARTMENT OF THE INTERIOR
GEOLOGICAL SURVEY

UNITED STATES
DEPARTMENT OF THE ARMY
CORPS OF ENGINEERS

HACKETT QUADRANGLE
ARKANSAS-OKLAHOMA
7.5 MINUTE SERIES (TOPOGRAPHIC)
NW/4 GREENWOOD 15' QUADRANGLE
1:250,000 FEET (ARK.)



Maped by the Army Map Service
Published for civil use by the Geological Survey
Control by CE, USGS, and USC&GS
Topography from aerial photographs by multiplex methods
Aerial photographs taken 1946. Field check 1948
Polyconic projection. 1927 North American datum
10,000-foot grids based on Arkansas coordinate system,
north zone, and Oklahoma coordinate system, south zone
Unchecked elevations are shown in brown
No distinction is made between dwellings, barns,
commercial and industrial buildings
1000-meter Universal Transverse Mercator grid ticks,
zone 15, shown in blue



ROAD CLASSIFICATION	
Heavy-duty	Light-duty
Medium-duty	Unimproved dirt
	State Route

THIS MAP COMPLIES WITH NATIONAL MAP ACCURACY STANDARDS
FOR SALE BY U. S. GEOLOGICAL SURVEY, DENVER, COLORADO 80225, OR RESTON, VIRGINIA 22092
AND BY THE ARKANSAS GEOLOGICAL COMMISSION, LITTLE ROCK, ARKANSAS 72201
A FOLDER DESCRIBING TOPOGRAPHIC MAPS AND SYMBOLS IS AVAILABLE ON REQUEST

Revisions shown in purple compiled by the Geological Survey from aerial
photographs taken 1975 and other source data. This information not field
checked. Map edited 1978

HACKETT, ARK.-OKLA.
NW/4 GREENWOOD 15' QUADRANGLE
N3507.5-W9422.5/7.5
1948
PHOTO-REVISED 1978
AMS 7154 III NW-SERIES V884

JAN 17 1983