

754 II NW
BOONEVILLE

UNITED STATES
DEPARTMENT OF THE INTERIOR
GEOLOGICAL SURVEY

IONE QUADRANGLE
ARKANSAS
7.5 MINUTE SERIES (TOPOGRAPHIC)
SE4 BARBER 15' QUADRANGLE

7254 II NW
BOONEVILLE



Produced by the United States Geological Survey

Control by USGS and NOS/NOAA

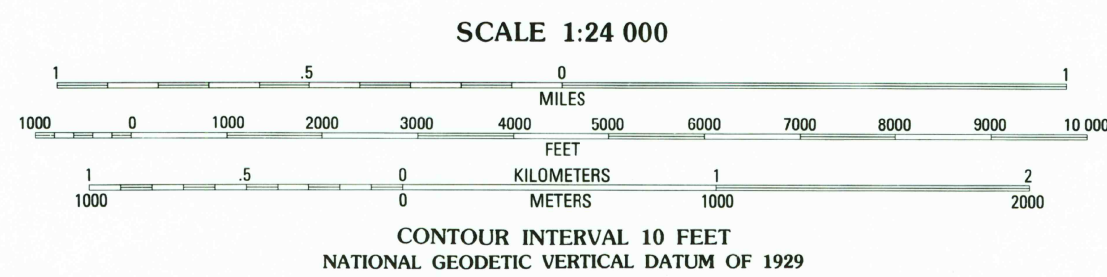
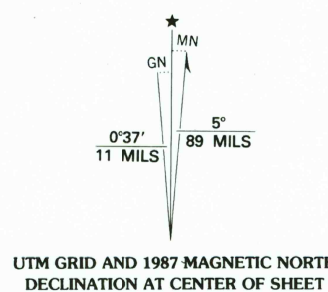
Topography by photogrammetric methods from aerial photographs taken 1983. Field checked 1985. Map edited 1987. Supersedes Army Map Service map dated 1947.

Projection and 10,000-foot grid ticks: Arkansas coordinate system, north zone (Lambert conformal conic). 1000-meter Universal Transverse Mercator grid, zone 15 1927 North American Datum.

To place on the predicted North American Datum 1983, move the projection lines 7 meters south and 18 meters east as shown by dashed corner ticks.


There may be private inholdings within the boundaries of the National or State reservations shown on this map.

Fine red dashed lines indicate selected fence and field lines where generally visible on aerial photographs. This information is unchecked.



THIS MAP COMPLIES WITH NATIONAL MAP ACCURACY STANDARDS
FOR SALE BY U.S. GEOLOGICAL SURVEY, DENVER, COLORADO 80225, OR RESTON, VIRGINIA 22092
AND ARKANSAS GEOLOGICAL COMMISSION, LITTLE ROCK, ARKANSAS 72204
A FOLDER DESCRIBING TOPOGRAPHIC MAPS AND SYMBOLS IS AVAILABLE ON REQUEST

ROAD CLASSIFICATION	
Primary highway, hard surface	Light-duty road, hard or improved surface
Secondary highway, hard surface	Unimproved road
Interstate Route	U. S. Route
	State Route



IONE, ARK.
SE4 BARBER 15' QUADRANGLE
35094-A1-TF-024

1987

DMA 7154 II SE-SERIES V884

754 II NW
BOONEVILLE

7254 II NW
BOONEVILLE