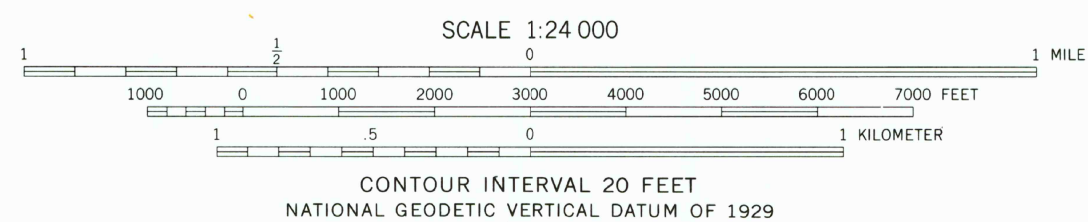






There may be private inholdings within the boundaries of the National or State reservations shown on this map
Unchecked elevations are shown in brown



Revisions shown in purple compile statements dated 10/27/2014

Revisions shown in purple compiled from aerial
photographs taken 1977. Map edited 197
This information not field checked

Unimproved dirt - - - - -

 U. S. Route  State Route

Topographic Division

1958

1958

PHOTOREVISED 1979
DMA 7153 III NW-SERIES V88

MAY 12 1980

1500