




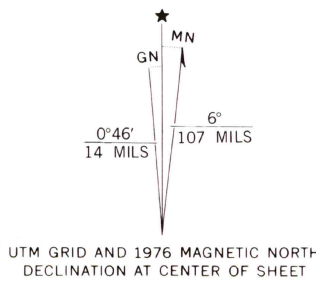
Produced and published by the Geological Survey
in cooperation with the Soil Conservation Service

Orthophotograph prepared from 1:80,000-scale
aerial photograph taken January 29, 1976


Projection and 10,000-foot grid ticks: Arkansas
coordinate system, north zone (Lambert conformal conic)
1000-meter Universal Transverse Mercator grid,
zone 15. 1927 North American datum

Photoimagery rectified by optical scanning

To place on the predicted North American Datum 1983,
move the projection lines 6 meters south and
18 meters east as shown by dashed corner ticks



THIS MAP COMPLIES WITH NATIONAL MAP ACCURACY STANDARDS
FOR SALE BY U.S. GEOLOGICAL SURVEY, DENVER, COLORADO 80225 OR RESTON, VIRGINIA 22092
AND ARKANSAS GEOLOGICAL COMMISSION, LITTLE ROCK, ARKANSAS 72204



PRINCIPAL NUMBERED HIGHWAYS

○ Interstate Route □ U. S. Route ○ State Route

This quadrangle area also covered by
1:24,000-scale topographic map

VAN BUREN, ARK.
35094-D3-OQ-024
1976