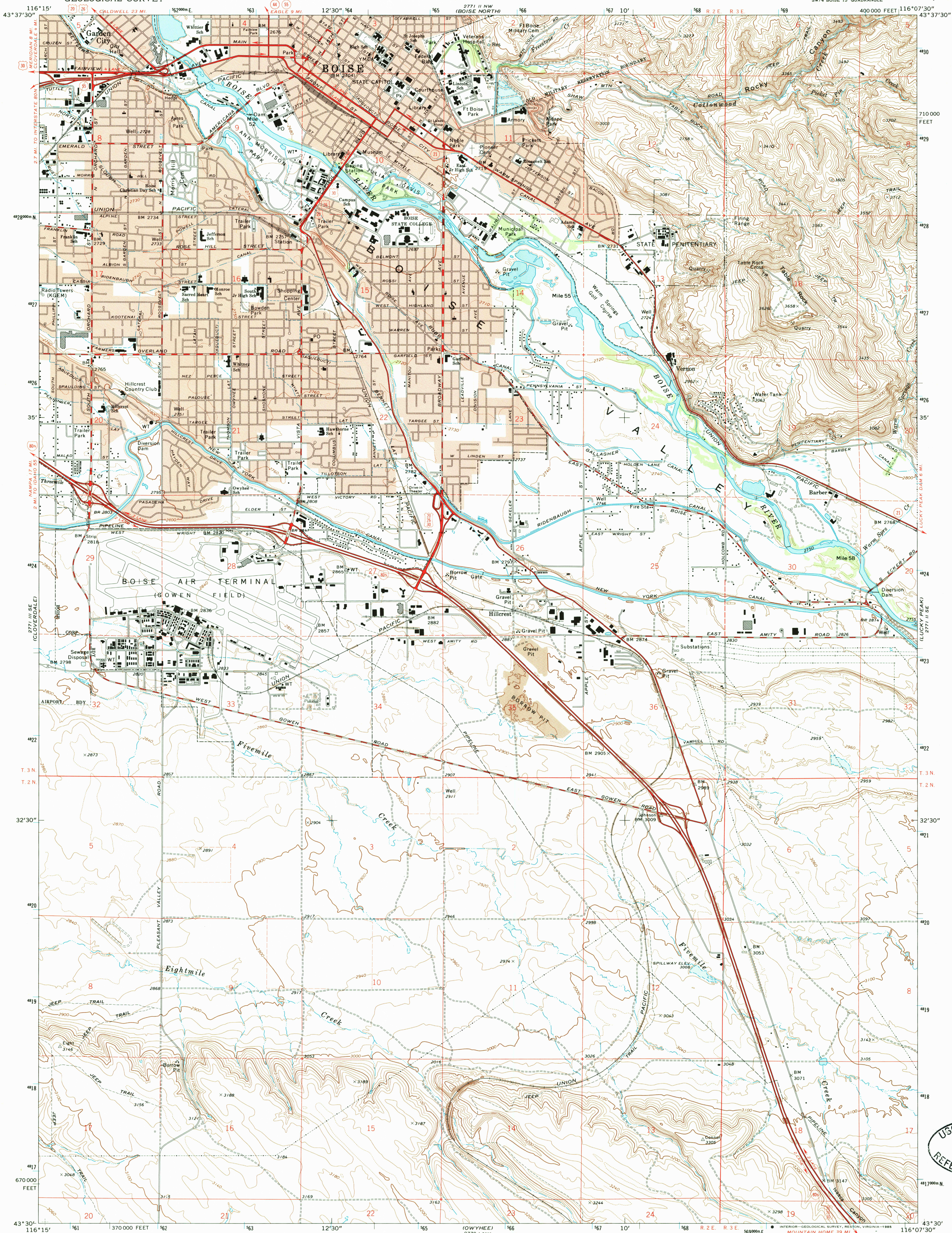


UNITED STATES
DEPARTMENT OF THE INTERIOR
GEOLOGICAL SURVEY

BOISE SOUTH QUADRANGLE
IDAHO-ADA CO.
7.5 MINUTE SERIES (TOPOGRAPHIC)
SW/4 BOISE 15' QUADRANGLE

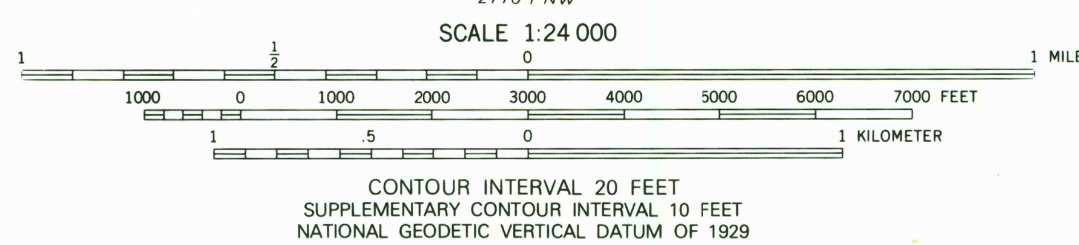
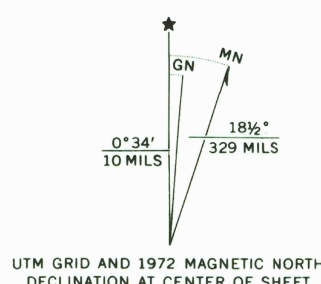


Mapped, edited, and published by the Geological Survey

Control by USGS and NOS/NOAA

Topography by photogrammetric methods from aerial photographs taken 1971. Field checked 1972. Supersedes map dated 1954.

Projection and 10,000-foot grid ticks: Idaho coordinate system, west zone (transverse Mercator). 1000-meter Universal Transverse Mercator grid ticks, zone 11, shown in blue. 1927 North American datum. To place on the predicted North American Datum 1983 move the projection lines 15 meters north and 77 meters east as shown by dashed corner ticks. Red tint indicates areas in which only landmark buildings are shown. Fine red dashed lines indicate selected fence lines.



THIS MAP COMPLIES WITH NATIONAL MAP ACCURACY STANDARDS.
FOR SALE BY U. S. GEOLOGICAL SURVEY, DENVER, COLORADO 80225, OR RESTON, VIRGINIA 22092
A FOLDER DESCRIBING TOPOGRAPHIC MAPS AND SYMBOLS IS AVAILABLE ON REQUEST



QUADRANGLE LOCATION

Map photoinspected 1976
no major culture or drainage changes observed

ROAD CLASSIFICATION	
Primary highway, hard surface	Light-duty road, hard or improved surface
Secondary highway, hard surface	Unimproved road
Interstate Route	U. S. Route
	State Route

BOISE SOUTH, IDAHO
SW/4 BOISE 15' QUADRANGLE
43116-E2-TF-024
PHOTOINSPECTED 1976
1972

DMA 2771 II SW-SERIES V893

USGS NMD RESEARCH
OCT 22 1985
REFERENCE COLLECTION