

Mapped, edited, and published by the Geological Survey

Control by USGS and USC&GS

Topography by photogrammetric methods from aerial

photographs taken 1966. Field checked 1967

Polyconic projection. 1927 North American datum

10,000-foot grid based on Idaho coordinate system,

west zone.

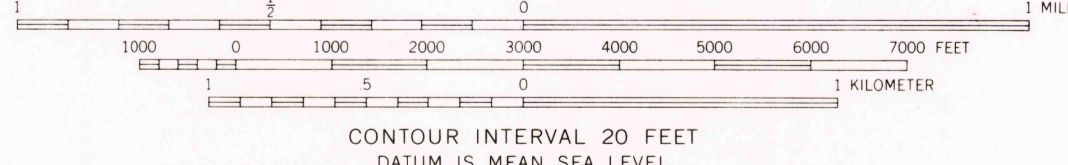
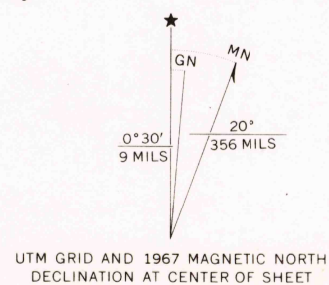
1000-meter Universal Transverse Mercator grid ticks,

zone 11, shown in blue

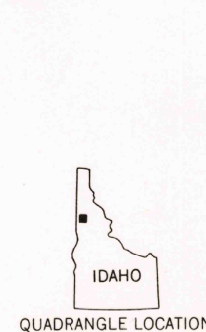
Fine red dashed lines indicate selected fence lines

Entire area lies within the boundary

of the Nez Perce Indian Reservation



ROAD CLASSIFICATION
Medium-duty ——— Light-duty ———
Unimproved dirt. ——— State Route ———



MOHLER, IDAHO
N4615-W11615/7.5

1967

AMS 2776 IV SE—SERIES V893

U.S.G.S.

TOPOGRAPHIC DIVISION

MAR 3 1971