

UNITED STATES
DEPARTMENT OF THE INTERIOR
GEOLOGICAL SURVEY

SHERMAN PEAK QUADRANGLE
IDAHO-CUSTER CO.
7.5 MINUTE SERIES (TOPOGRAPHIC)




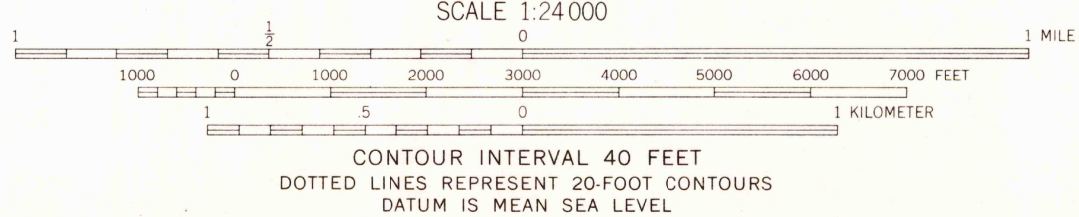
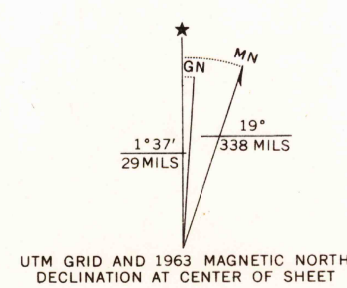
Mapped, edited, and published by the Geological Survey

Control by USGS and USC&GS

Topography by photogrammetric methods from aerial
photographs taken 1957. Field checked 1963

Polycyclic projection. 1927 North American datum
10,000-foot grid based on Idaho coordinate system, central zone
1000-meter Universal Transverse Mercator grid ticks,
zone 11, shown in blue

Where omitted, land lines have not been established



ROAD CLASSIFICATION
Unimproved dirt =-----

SHERMAN PEAK, IDAHO
N4430-W11437.5/7.5

1963

AMS 3073 II SW-SERIES V893

THIS MAP COMPLIES WITH NATIONAL MAP ACCURACY STANDARDS
FOR SALE BY U. S. GEOLOGICAL SURVEY, DENVER 25, COLORADO OR WASHINGTON 25, D. C.
A FOLDER DESCRIBING TOPOGRAPHIC MAPS AND SYMBOLS IS AVAILABLE ON REQUEST

U.S.G.S. 2720
FILE COPY
TOPOGRAPHIC DIVISION
HISTORICAL