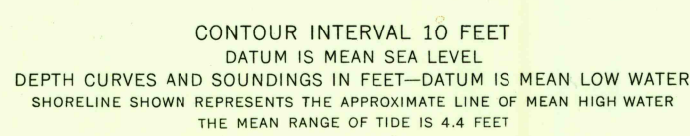


ALBANY QUADRANGLE  
NEW YORK  
7.5 MINUTE SERIES (TOPOGRAPHIC)  
NE/4 ALBANY 15' QUADRANGLE  
SARATOGA SPRINGS 25 MI.  
CRESCENT 5.6 MI. 73°





U.S.G.S.  
FILE COPY  
TOPOGRAPHIC DIVISION





USGS  
Historical File  
Topographic Division



ROAD CLASSIFICATION

Heavy-duty			Light-duty
Medium-duty			Unimproved

 U. S. Route       State

ALBANY, N.Y.  
NE/4 ALBANY 15' QUADRANGLE  
N 4237.5—W 7345/7.5  
1953