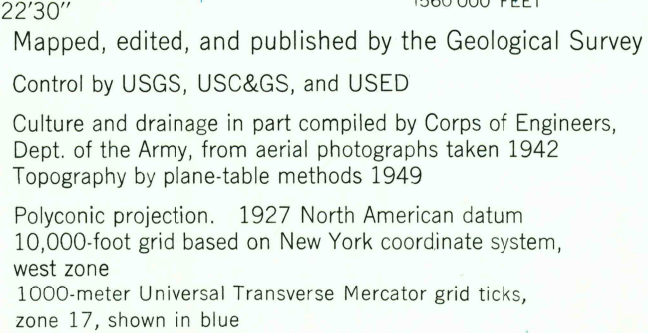




ALEXANDER QUADRANGLE
NEW YORK-GENESEE CO.
7.5 MINUTE SERIES (TOPOGRAPHIC)
NE/4 ATTICA 15' QUADRANGLE
BATAVIA 4.3 MI.
BUSHVILLE 0.7 MI. 78°15'



COMPLIES WITH NATIONAL MAP ACCURACY STANDARDS

FOR SALE BY U. S. GEOLOGICAL SURVEY, WASHINGTON 25, D. C.
A FOLDER DESCRIBING TOPOGRAPHIC MAPS AND SYMBOLS IS AVAILABLE ON REQUEST

Heavy-duty Light-duty
Medium-duty Unimproved dirt

 U. S. Route  State Route

ALEXANDER, N. Y.
NE/4 ATTICA 15' QUADRANGLE
N4252.5—W7815/7.5

1949

RETURN TO:
USGS AND HISTORICAL MAP ARCHIVES