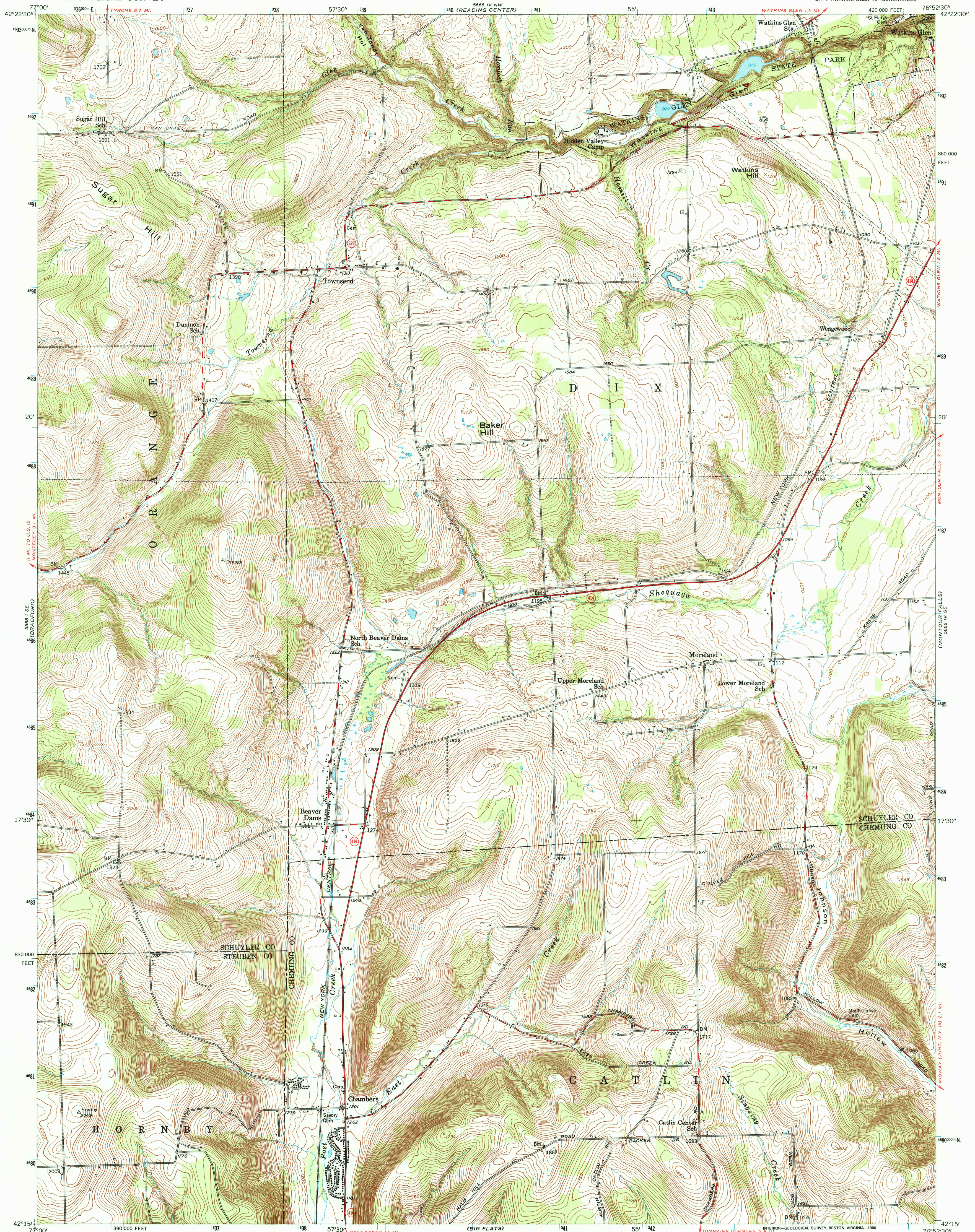


UNITED STATES  
DEPARTMENT OF THE INTERIOR  
GEOLOGICAL SURVEY

BEAVER DAMS QUADRANGLE  
NEW YORK  
7.5 MINUTE SERIES (TOPOGRAPHIC)  
SW 1/4 WATKINS GLEN 15' QUADRANGLE

5668 IV NE  
(BROOKETT)



Mapped, edited, and published by the Geological Survey

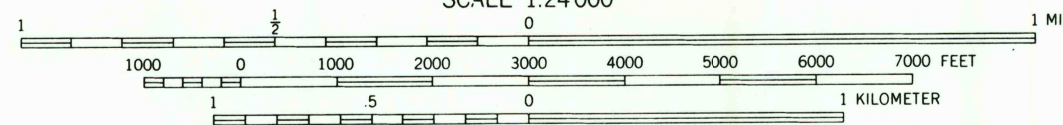
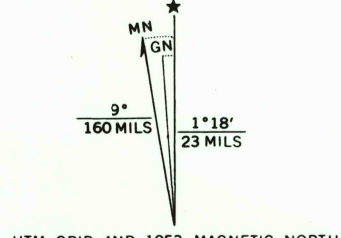
Control by USGS and USC&GS

Topography from aerial photographs by multiplex methods  
Aerial photographs taken 1942 and 1944. Field check 1953

Polyconic projection. 1927 North American datum  
10,000-foot grid based on New York coordinate system,  
central zone

1000-meter Universal Transverse Mercator grid ticks,  
zone 18, shown in blue

To place on the predicted North American Datum 1983,  
move the projection lines 3 meters south and  
26 meters west as shown by dashed corner ticks



CONTOUR INTERVAL 10 FEET  
NATIONAL GEODETIC VERTICAL DATUM OF 1929

THIS MAP COMPLIES WITH NATIONAL MAP ACCURACY STANDARDS  
FOR SALE BY U. S. GEOLOGICAL SURVEY, RESTON, VIRGINIA 22092  
A FOLDER DESCRIBING TOPOGRAPHIC MAPS AND SYMBOLS IS AVAILABLE ON REQUEST

ROAD CLASSIFICATION  
Heavy-duty ——— Light-duty ———  
Medium-duty ——— Unimproved dirt ———  
U. S. Route ——— State Route ———



BEAVER DAMS, N.Y.  
SW 1/4 WATKINS GLEN 15' QUADRANGLE  
42076-C8-TF-024

1953  
DMA 5668 IV SW—SERIES V821

USGS NMD HISTORICAL MAP  
JUL 31 1986  
REC'D FILE COPY