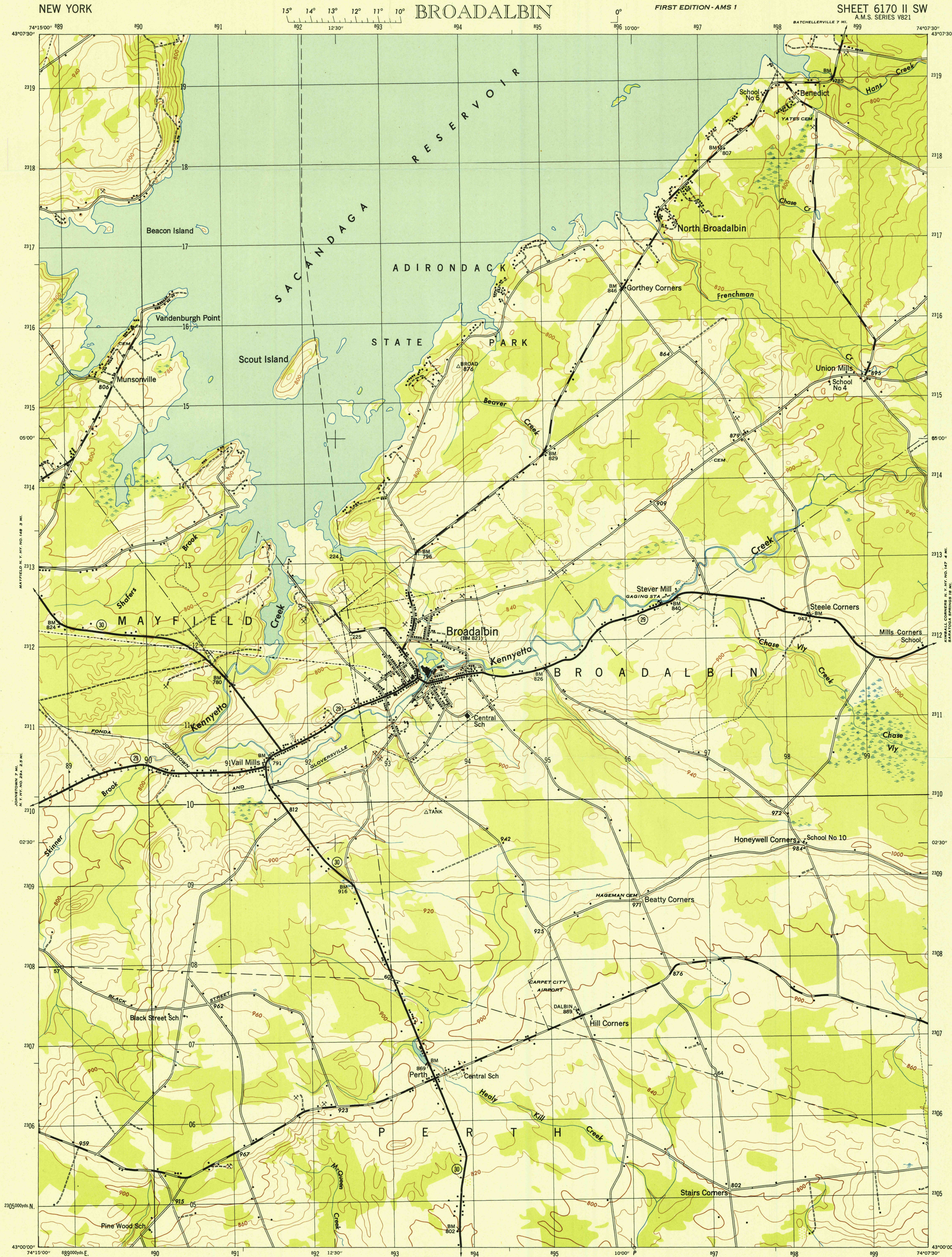


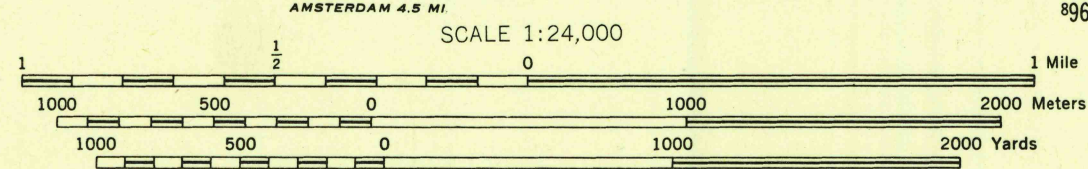
U.S.G.S.
FILE COPY
Inspection and Editing.

U.S.G.S.
FILE COPY
Inspection and Editing.



A.M.S. V821
First Edition (AMS 1), 1945.

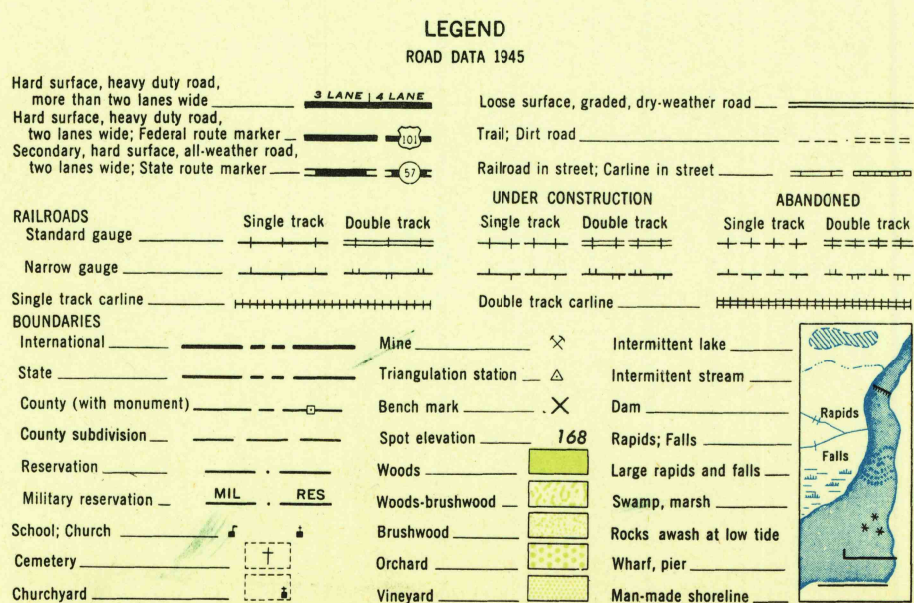
Prepared under the direction of the Chief of Engineers by the Army Map Service (TV), U. S. Army, Washington, D. C. Compiled in 1945 by USGS and TVA from wide angle aerial photographs by stereophotogrammetric methods. Aerial photography for TVA, 1943. Horizontal and vertical control by USCGS and TVA. Map field checked. This map complies with the national standard map accuracy requirements.



CONTOUR INTERVAL 20 FEET
DATUM IS MEAN SEA LEVEL

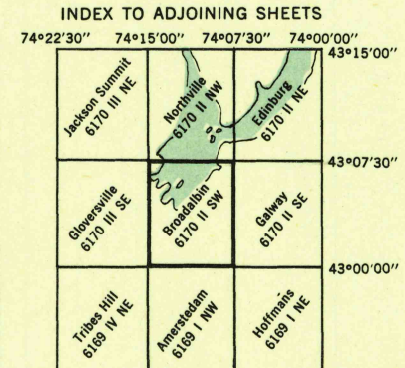
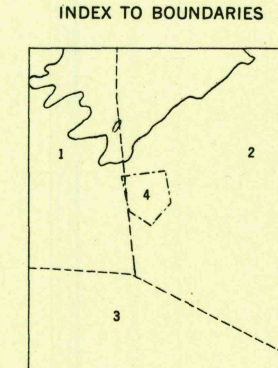
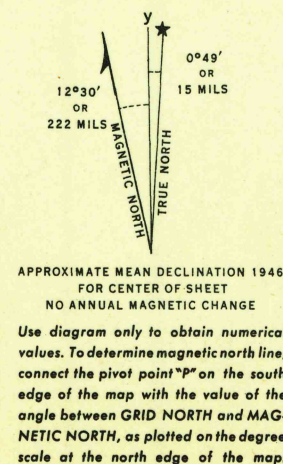
POLYCONIC PROJECTION
1927 NORTH AMERICAN DATUM

ONE THOUSAND YARD U. S. POLYCONIC GRID, ZONE A
THE LAST THREE DIGITS OF THE GRID NUMBERS ARE OMITTED



REPRINTED FROM MILITARY EDITION FOR CIVIL USE
PENDING REVISION FOR STANDARD ISSUE
SOLD AND DISTRIBUTED BY U. S. GEOLOGICAL SURVEY, WASHINGTON 25, D. C.

USGS
Historical File
Topographic Division



Fulton County
1. Mayfield Town
2. Broadalbin Town
3. Perth Town
4. Broadalbin (Incorporated)

U.S.G.S.
FILE COPY
Inspection and Editing.

BROADALBIN, NEW YORK
FULTON COUNTY
N4300-W7407.5/7.5

JAN 3 1949