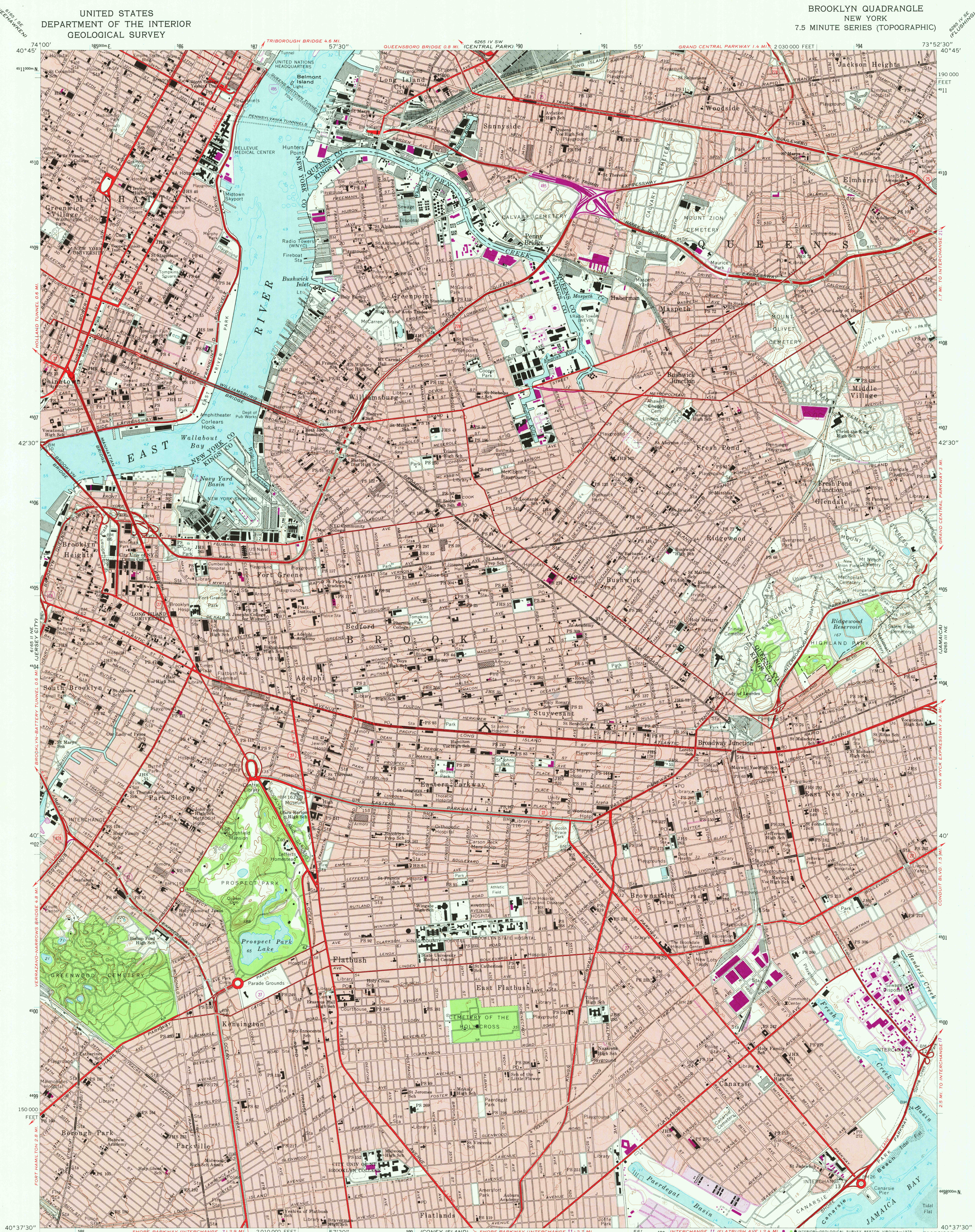


UNITED STATES
DEPARTMENT OF THE INTERIOR
GEOLOGICAL SURVEY

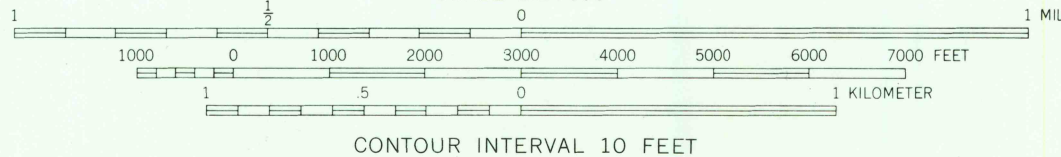
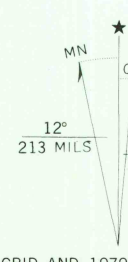
BROOKLYN QUADRANGLE
NEW YORK
7.5 MINUTE SERIES (TOPOGRAPHIC)



FEB 10 1982

9998

Mapped, edited, and published by the Geological Survey
Revised in cooperation with New York Department of Transportation
Control by USGS, USC&GS, USCE, and City of New York Board of
Estimate and Apportionment
Planimetry by photogrammetric methods from aerial photographs
taken 1954, and from USC&GS Charts T-5094, T-5335, T-5454
T-5459, T-5460, and T-5449
Topography by planimetric surveys 1955-1956. Revised from
aerial photographs taken 1966. Field checked 1967
Selected hydrographic data compiled from USC&GS Charts
275 (1964), 542 (1967), and 745 (1966). This information is
not intended for navigational purposes
Polyconic projection. 1927 North American datum
10,000-foot grid based on New York coordinate system, Long Island zone
1000-meter Universal Transverse Mercator grid ticks, zone 18, shown in blue
Red tint indicates areas in which only landmark buildings are shown
Entire area lies within New York City



CONTOUR INTERVAL 10 FEET
NATIONAL GEODETIC VERTICAL DATUM OF 1929
DEPTH CURVES AND SOUNDINGS IN FEET-DATUM IS MEAN LOW WATER
THE RELATIONSHIP BETWEEN THE TWO DATUMS IS VARIABLE
SHORELINE SHOWN REPRESENTS THE APPROXIMATE LINE OF MEAN HIGH WATER
THE MEAN RANGE OF TIDE IS APPROXIMATELY 4.2 FEET IN THE EAST RIVER
AND 5.2 FEET IN JAMAICA BAY



ROAD CLASSIFICATION
Heavy-duty ——— Light-duty ———
Unimproved dirt - - - - -
Interstate Route ——— State Route ———

BROOKLYN, N. Y.

N4037.5-W7352.5/7.5

1967
PHOTOREVISED 1979
AMS 6265 III NW-SERIES V821

THIS MAP COMPLIES WITH NATIONAL MAP ACCURACY STANDARDS
FOR SALE BY U. S. GEOLOGICAL SURVEY, RESTON, VIRGINIA 22092
A FOLDER DESCRIBING TOPOGRAPHIC MAPS AND SYMBOLS IS AVAILABLE ON REQUEST