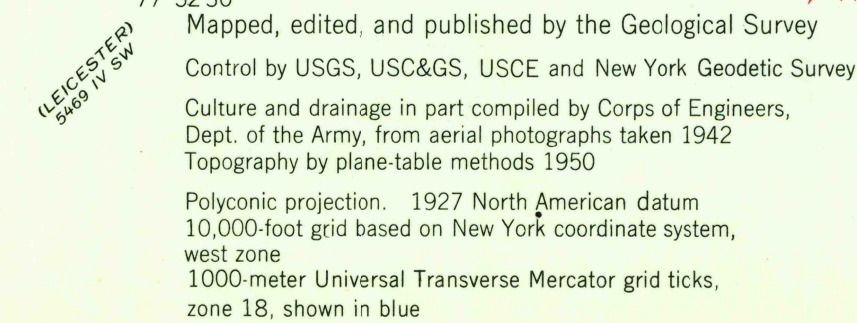



STATE OF NEW YORK
DEPARTMENT OF PUBLIC WORKS





UTM GRID AND 1950 MAGNETIC NORTH





CONTOUR INTERVAL 10 FEET
DATUM IS MEAN SEA LEVEL

THIS MAP COMPLIES WITH NATIONAL MAP ACCURACY STANDARDS
FOR SALE BY U. S. GEOLOGICAL SURVEY, WASHINGTON, D. C. 20242
A FOLDER DESCRIBING TOPOGRAPHIC MAPS AND SYMBOLS IS AVAILABLE ON REQUEST

ROAD CLASSIFICATION
1964

Heavy-duty		Light-duty	
Medium-duty		Unimproved dirt	

 U.S. Route  State Route

CALEDONIA, N. Y.
NE/4 CALEDONIA 15' QUADRANGLE
N4252.5—W7745/7.5

42° 52' 30"
45' U.S.G.S.
FILE COPY
TOPOGRAPHIC DIVISION

3580
DEC 2 1969

1950

AMS 5469 IV NE-SERIES V821