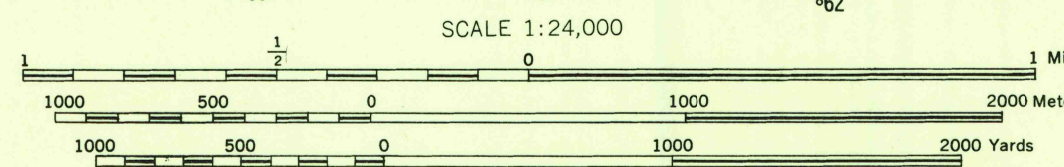
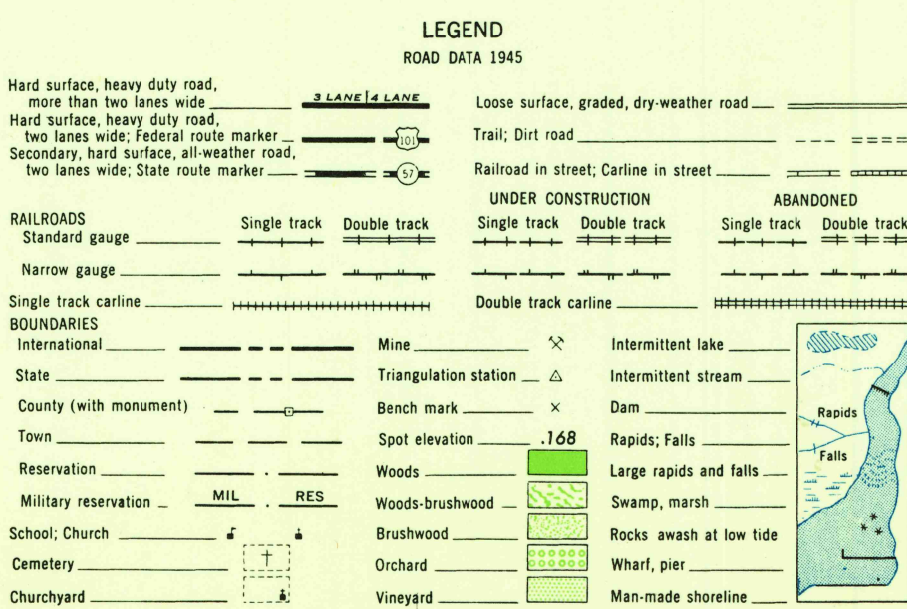
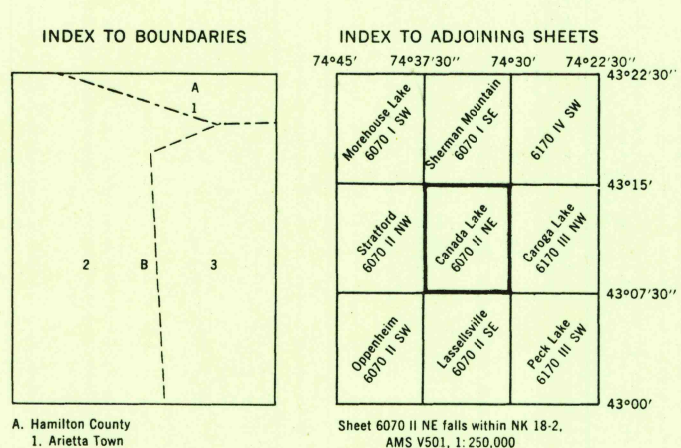
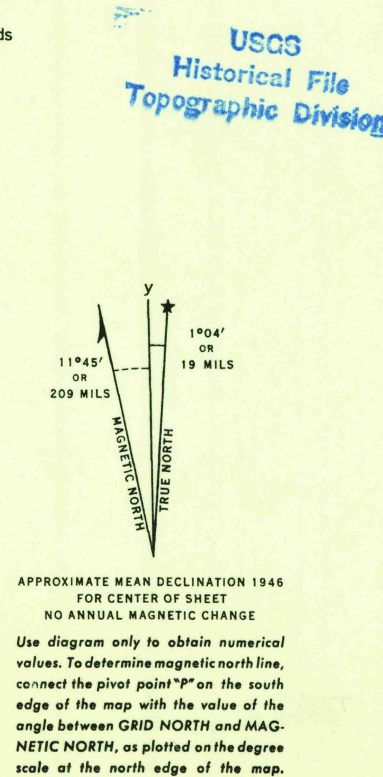
A.M.S. V821  
First Edition (AMS 1), 1945.

Prepared under the direction of the Chief of Engineers by the Army Map Service (TV), U. S. Army, Washington, D. C. Compiled in 1945 by USGS and TVA from wide angle aerial photographs by stereophotogrammetric methods. Aerial photography for TVA, 1943 and 1944. Horizontal and vertical control by USGS and TVA. Map field checked, 1945. This map complies with the national standard map accuracy requirements.



REPRINTED FROM MILITARY EDITION FOR CIVIL USE  
PENDING REVISION FOR STANDARD ISSUE  
SOLD AND DISTRIBUTED BY U. S. GEOLOGICAL SURVEY, WASHINGTON 25, D. C.



U.S.G.S.  
FILE COPY  
TOPOGRAPHIC DIVISION

CANADA LAKE, NEW YORK  
N4307.5-W7430.7/5