

A.M.S. V821


First Edition (AMS 1), 1943; (AMS 2), 1947.

Prepared under the direction of the Chief of Engineers by the Army Map Service (AM), War Department, Washington, D. C. Marginal data revised and Universal Transverse Mercator Grid added, 1947. Copied in 1947 from New York, 1:25,000, AMS, Central Park, 1943. Original map compiled by the Army Map Service. Planimetry revised by photogrammetric methods; topography by USGS and the 29th Engineer Battalion, U. S. Army, planimetric surveys. Horizontal and vertical control by USGS and the 29th Engineer Battalion, U. S. Army. Aerial photography by U. S. Army Air Force, 1941.

LEGEND

ROAD DATA 1943

Hard surface, heavy duty road, more than two lanes wide	Loose surface, graded, dry weather road
Hard surface, heavy duty road, two lanes wide; Federal route marker	Trail; dirt road
Secondary, hard surface, all weather road, two lanes wide; State route marker	Railroad in street; Carline in street
RAILROADS	UNDER CONSTRUCTION
Standard gauge	Single track
Narrow gauge	Double track
Single track carline	ABANDONED
BOUNDARIES	Single track
International	Double track
State	Intermittent lake
County (with monument)	Intermittent stream
County subdivision	Bench mark
Reservation	Spot elevation, feet
Military reservation	Woods
School; Church	Woods-brushwood
Cemetery	Swamp, marsh
Churchyard	Rocks awash at low tide
	Orchard
	Wharf, pier
	Vineyard
	Man-made shoreline



CONTOUR INTERVAL 20 FEET

DATUM IS MEAN SEA LEVEL

TRANSVERSE MERCATOR PROJECTION

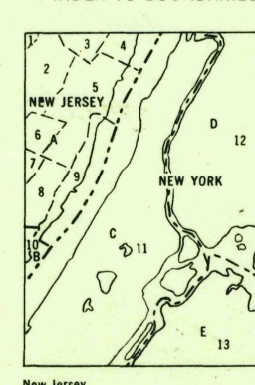
1927 NORTH AMERICAN DATUM

REPRINTED FROM MILITARY EDITION FOR CIVIL USE

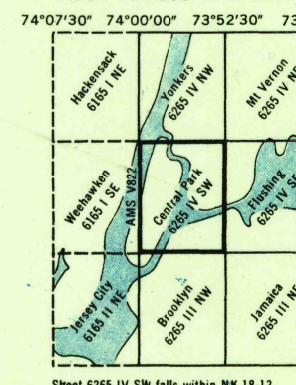
SOLD AND DISTRIBUTED BY U. S. GEOLOGICAL SURVEY, WASHINGTON 25, D. C.

USGS
Historical File
Topographic DivisionAPPROXIMATE MEAN DECLINATION 1947
FOR CENTER OF SHEET
NO ANNUAL MAGNETIC CHANGE

INDEX TO BOUNDARIES

New Jersey
A. Bergen County
1. Lenoix Township
2. Lenoix Borough
3. Englewood City
4. Englewood Cliffs Borough
5. Fort Lee Borough
6. Palisades Park Borough
7. Ridgefield Borough
8. Cliffside Park Borough
9. Edgewater Borough
B. Hudson County
10. Guttenberg Town
C. New York County
11. Borough of Manhattan
12. Bronx County
13. Borough of the Bronx
D. Queens County
14. Borough of Queens

INDEX TO ADJOINING SHEETS

Sheet 6265 IV SW falls within NK 18-12.
AMS V801: 1:50,000USGS Library
Reston, VA.
Topo Archive

CENTRAL PARK, N. Y., N. J.

N4045-W7352.5/7.5

DEC 22 1953

U.S.G.S.
FILE COPY
Distribution and Editing

3 1818 00461817 7

U.S.G.S.
FILE COPY
Distribution and Editing