

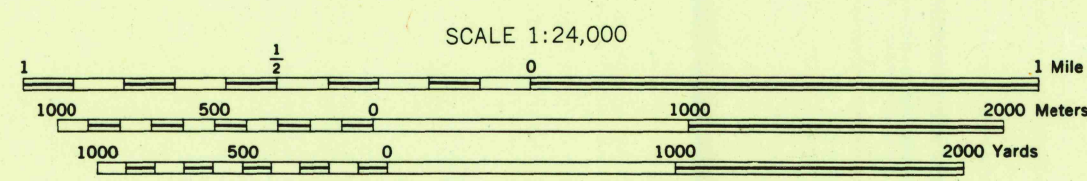


A.M.S. V821
First Edition (AMS 1), 1943; (AMS 2), 1947.

Prepared under the direction of the Chief of Engineers by the Army Map Service (AM), War Department, Washington, D. C. Marginal data revised and Universal Transverse Mercator Grid added, 1947. Copied in 1947 from New York, 1:25,000, AMS, Coney Island, 1943. Original map compiled by the Army Map Service. Planimetry revised by photoplanimetric methods; topography by USGS and the 29th Engineer Battalion, U. S. Army, planimetric surveys. Horizontal and vertical control by USGS and the 29th Engineer Battalion, U. S. Army. Aerial photography by U. S. Army Air Force, 1940. Approximate Military Reservation Boundary as of March, 1947.

LEGEND

ROAD DATA 1942	
Hard surface, heavy duty road, more than two lanes wide	Loose surface, graded, dry weather road
Hard surface, heavy duty road, two lanes wide; Federal route marker	Trail; Dirt road
Secondary, hard surface, all weather road, two lanes wide; State route marker	Railroad in street; Carline in street
RAILROADS	
Standard gauge	Single track
Narrow gauge	Double track
Single track carline	Double track carline
BOUNDARIES	
International	Mine
State	Horizontal control sta.
County (with monument)	Bench mark
Borough	Spot elevation, feet
Reservation	Woods
Military reservation	Woods/brushwood
School; Church	Brushwood
Cemetery	Orchard
Churchyard	Vineyard
	Man-made shoreline
	Intermittent lake
	Intermittent stream
	Dam
	Rapids; Falls
	Large rapids and falls
	Swamp, marsh
	Rocks awash at low tide
	Wharf, pier

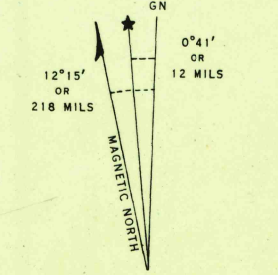


CONTOUR INTERVAL 20 FEET
DATUM IS MEAN SEA LEVEL

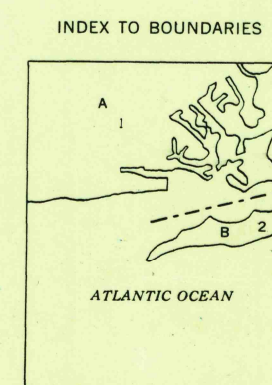
TRANSVERSE MERCATOR PROJECTION
1927 NORTH AMERICAN DATUM

REPRINTED FROM MILITARY EDITION FOR CIVIL USE

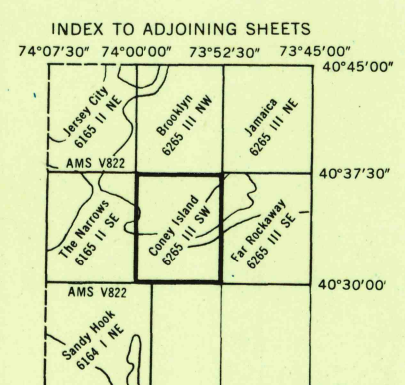
SOLD AND DISTRIBUTED BY U. S. GEOLOGICAL SURVEY, WASHINGTON 25, D. C.



APPROXIMATE MEAN DECLINATION 1947
FOR CENTER OF SHEET
NO ANNUAL MAGNETIC CHANGE



A. Kings County
B. Queens County
C. Queens County



Sheet 6265 III SW falls within NK 18-12.
AMS V821, 1:25,000

CONEY ISLAND, NEW YORK
N4030-W7352.5/7.5

May 2 1949

USGS Library
Reston, VA.
Topo Archive

