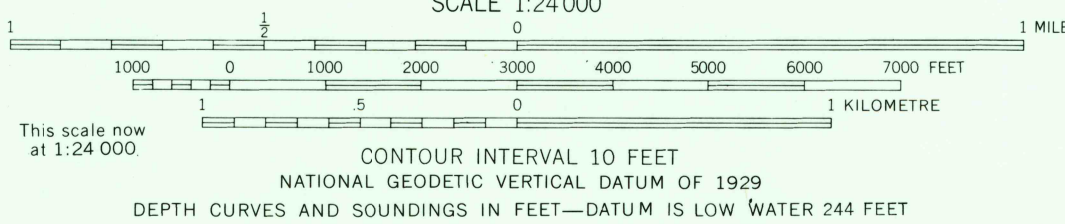
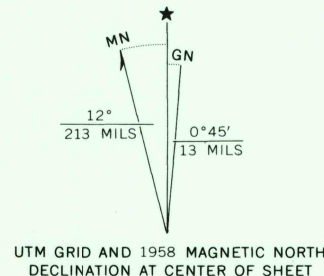
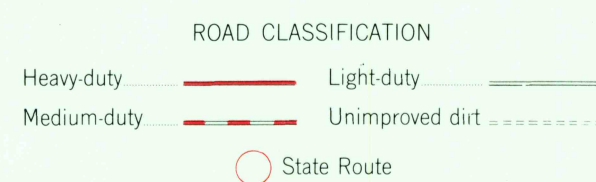


Mapped, edited, and published by the Geological Survey
Control by USGS, TVA, and USC&GS
Topography from aerial photographs by photogrammetric methods
Aerial photographs taken 1957. Field check 1958
Hydrography compiled from U. S. Lake Survey chart 211 (1956)
Polyconic projection. 1927 North American datum
10,000-foot grid based on New York coordinate system,
central zone
1000-metre Universal Transverse Mercator grid ticks,
zone 18, shown in blue
Fine red dashed lines indicate selected fence and field lines
visible on aerial photographs. This information is unchecked
Unchecked elevations are shown in brown



THIS MAP COMPLIES WITH NATIONAL MAP ACCURACY STANDARDS
FOR SALE BY U. S. GEOLOGICAL SURVEY, RESTON, VIRGINIA 22092
A FOLDER DESCRIBING TOPOGRAPHIC MAPS AND SYMBOLS IS AVAILABLE ON REQUEST



USGS
Historical File
Topographic Division

DEXTER, N. Y.
N 4400-W 7600/7.5
1958
AMS 5772 II SE-SERIES V821

JUN 0 7 1976