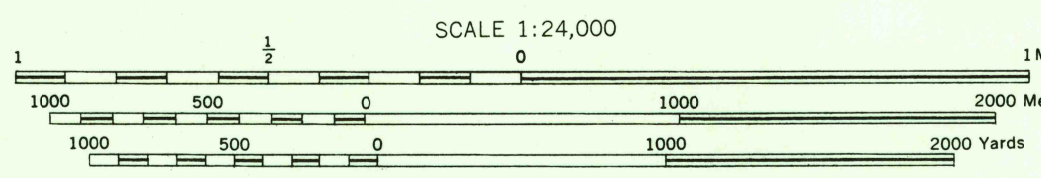
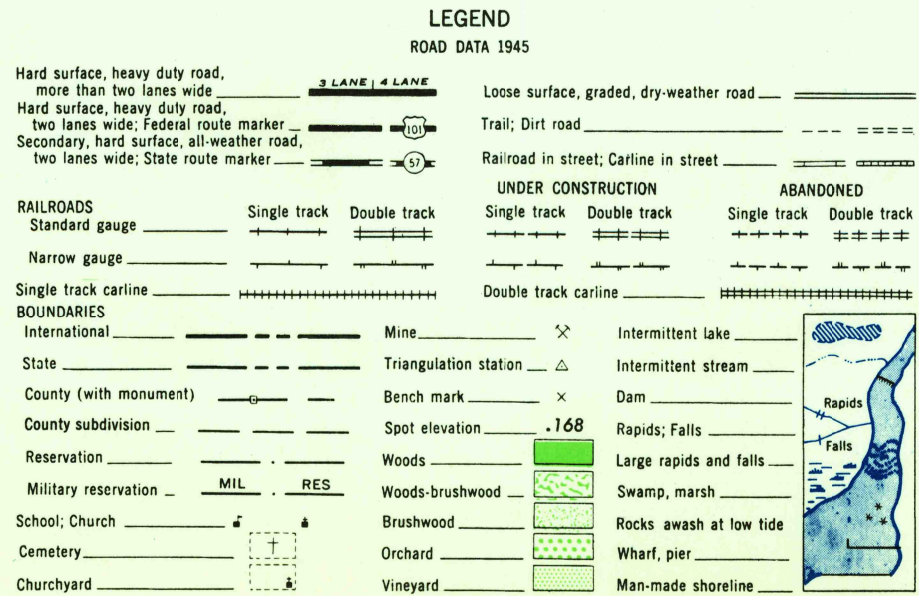
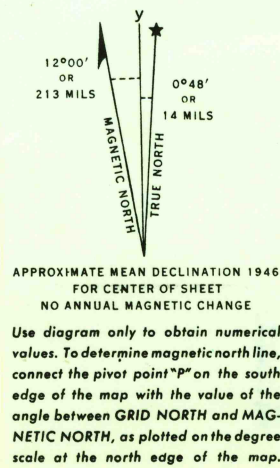
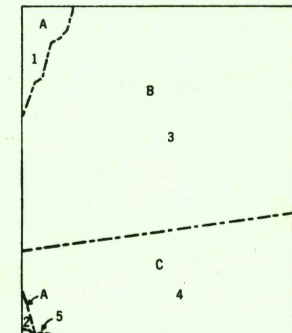
A.M.S. V821  
First Edition (AMS 1), 1945.

Prepared under the direction of the Chief of Engineers by the Army Map Service (TVA), U. S. Army, Washington, D. C. Compiled in 1945 by TVA and USGS from wide angle aerial photography by stereophotogrammetric methods. Aerial photography for TVA, 1943. Horizontal and vertical control by USCGS and TVA. Map field checked, 1945. This map complies with the national standard map accuracy requirements.

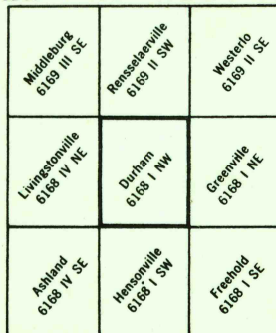
CONTOUR INTERVAL 20 FEET  
DATUM IS MEAN SEA LEVELPOLYCONIC PROJECTION  
1927 NORTH AMERICAN DATUMONE THOUSAND YARD U. S. POLYCONIC GRID ZONE A  
THE LAST THREE DIGITS OF THE GRID NUMBERS ARE OMITTEDREPRINTED FROM MILITARY EDITION FOR CIVIL USE  
SOLD AND DISTRIBUTED BY U. S. GEOLOGICAL SURVEY, WASHINGTON, D. C. 20242

## INDEX TO BOUNDARIES



A. Schoharie County  
1. Broom Town  
2. Conesville Town  
B. Albany County  
3. Rensselaerville Town  
C. Greene County  
4. Durham Town  
5. Windham Town

## INDEX TO ADJOINING SHEETS



Sheet 6168 I NW falls within NK 18-5.  
AMS V801, 1:250,000

DURHAM, NEW YORK  
N4222.5-W7407.5/7.5