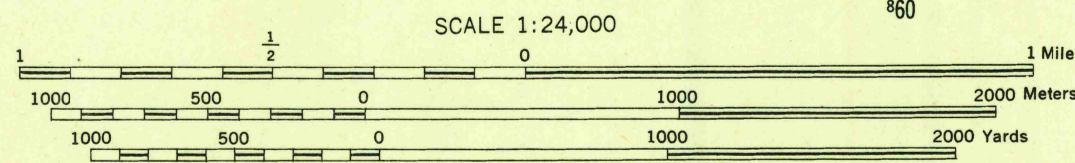
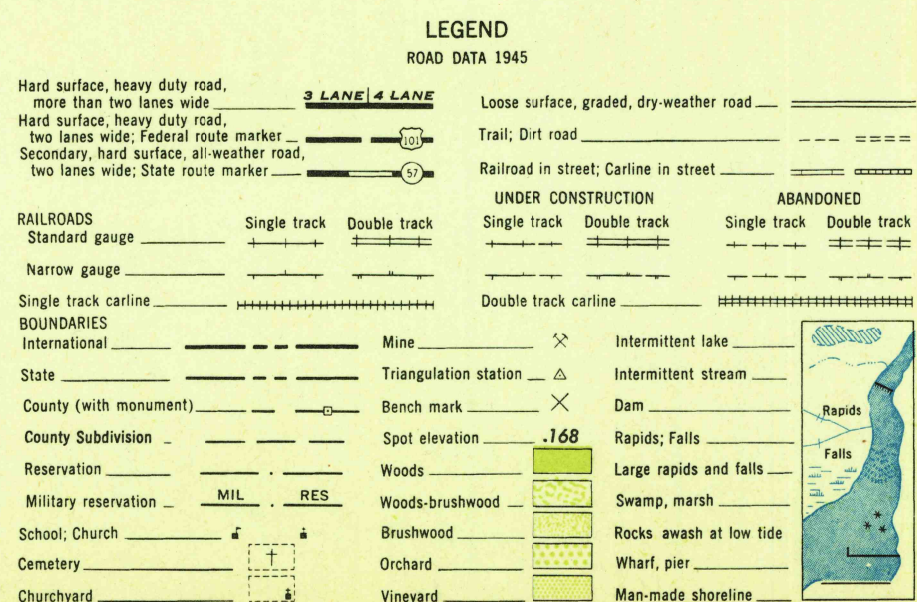
A.M.S. V821  
First Edition (AMS 1), 1945.

Prepared under the direction of the Chief of Engineers by the Army Map Service (TV), U. S. Army, Washington, D. C. Compiled in 1945 by USGS and TVA from wide angle aerial photography by stereophotogrammetric methods. Aerial photography for TVA, 1943. Horizontal and vertical control by USGS and TVA. Map field checked. This map complies with the national standard map accuracy requirements.

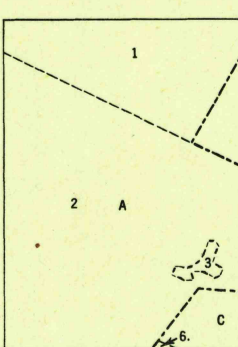


CONTOUR INTERVAL 20 FEET  
DATUM IS MEAN SEA LEVEL  
POLYCONIC PROJECTION  
1927 NORTH AMERICAN DATUM  
ONE THOUSAND YARD U. S. POLYCONIC GRID, ZONE A  
THE LAST THREE DIGITS OF THE GRID NUMBERS ARE OMITTED

REPRINTED FROM MILITARY EDITION FOR CIVIL USE  
PENDING REVISION FOR STANDARD ISSUE  
SOLD AND DISTRIBUTED BY U. S. GEOLOGICAL SURVEY, WASHINGTON 25, D. C.

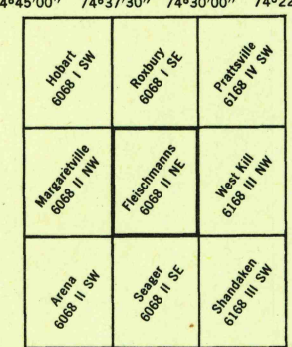
APPROXIMATE MEAN DECLINATION 1945  
FOR CENTER OF SHEET  
NO ANNUAL MAGNETIC CHANGE  
Use diagram only to obtain numerical values. To determine magnetic north line, connect the pivot point "P" on the south edge of the map with the value of the angle between GRID NORTH and MAGNETIC NORTH, as plotted on the degree scale of the north edge of the map.

## INDEX TO BOUNDARIES



A. Delaware County  
1. Halcottville  
2. Fleischmanns (Incorporated)  
3. Fleischmanns  
4. Halcottville  
5. Shandaken  
6. Halcottville

## INDEX TO ADJOINING SHEETS



Sheet 6068 II NE falls within NK 18-5, AMS V801, 1:50,000

FLEISCHMANN'S, NEW YORK  
N4207.5-W7430/7.5

JAN 3 1946

2150