U.S.G.S.
FILE COPY
TOPOGRAPHIC DIVISION

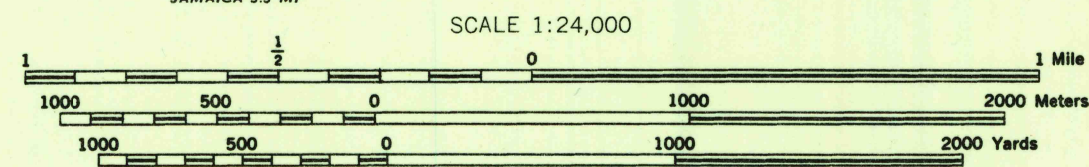
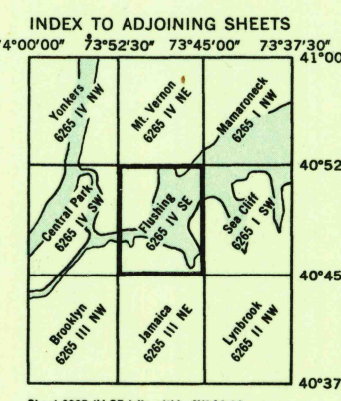
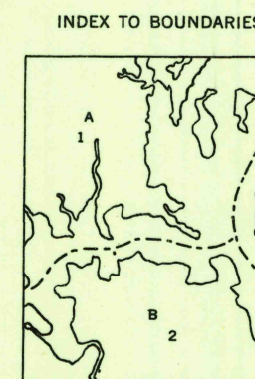
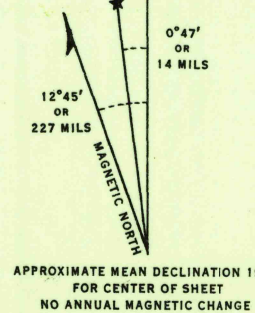
A.M.S. V821

First Edition (AMS 1), 1943; (AMS 2), 1947.

Prepared under the direction of the Chief of Engineers by the Army Map Service (AM), War Department, Washington, D. C. Marginal data revised and Universal Transverse Mercator grid added, 1947. Copied in 1947 from New York, 1:25,000, AMS, Flushing, 1943. Original map compiled by the Army Map Service, Planimetry revised by photogrammetric methods; topography by USGS and the 29th Engineer Battalion, U. S. Army, planimetric surveys. Horizontal and vertical control by USGS and the 29th Engineer Battalion, U. S. Army. Aerial photography by U. S. Army Air Force, 1941-1942. Approximate Military Reservation boundary as of March, 1947.

LEGEND

ROAD DATA 1943	
Hard surface, heavy duty road, more than two lanes wide	Loose surface, graded, dry weather road
Hard surface, heavy duty road, two lanes wide; Federal route marker	Trail; Dirt road
Secondary, hard surface, all weather road, two lanes wide; State route marker	Railroad in street; Carline in street
UNDER CONSTRUCTION	
Single track	Double track
Double track	Single track
Double track	Double track
ABANDONED	
Single track	Double track
Double track	Single track
Double track	Double track
BOUNDARIES	
International	Mine
State	Horizontal control sta.
County (with monument)	Bench mark
Town, Borough	Spot elevation, feet
Reservation	Woods
Military reservation	Woods-brushwood
School; Church	Brushwood
Cemetery	Orchard
Churchyard	Vineyard
	Man-made shoreline
	Intermittent lake
	Intermittent stream
	Dam
	Large rapids and falls
	Swamp, marsh
	Rocks awash at low tide
	Wharf, pier

CONTOUR INTERVAL 20 FEET
DATUM IS MEAN SEA LEVEL
TRANSVERSE MERCATOR PROJECTION
1927 NORTH AMERICAN DATUMUSGS Library
Reston, VA.
Topo ArchiveREPRINTED FROM MILITARY EDITION FOR CIVIL USE
PENDING REVISION FOR STANDARD ISSUE
SOLD AND DISTRIBUTED BY U. S. GEOLOGICAL SURVEY, WASHINGTON 25, D. C.USGS LIBRARY - RESTON
3 1818 00461800 3FLUSHING, NEW YORK
N4045-W7345/7.5U.S.G.S.
FILE COPY
TOPOGRAPHIC DIVISION

JAN 10 1955

2120