
A.M.S. V821
First Edition (AMS 1), 1943; (AMS 2), 1947.

Prepared under the direction of the Chief of Engineers by the Army Map Service (AMS), War Department, Washington, D.C. Marginal data revised and Universal Transverse Mercator Grid added, 1947. Copied in 1947 from New York, 1:25,000, AMS, Flushing, 1943. Original map compiled by the Army Map Service, Planimetry revised by photogrammetric methods; topography by USGS and the 29th Engineer Battalion, U.S. Army, planimetric surveys. Horizontal and vertical control by USGS and the 29th Engineer Battalion, U.S. Army. Aerial photography by U.S. Army Air Force, 1941-1942. Approximate Military Reservation Boundary as of March, 1947.

LEGEND

ROAD DATA 1943	
Hard surface, heavy duty road, more than two lanes wide	3 LANE 1 LANE
Hard surface, heavy duty road, two lanes wide; Federal route marker	2 LANE 1 LANE
Secondary, hard surface, all weather road, two lanes wide; State route marker	2 LANE 1 LANE
Narrow gauge	1 LANE 1 LANE
Single track carline	1 LANE 1 LANE
BOUNDARIES	
International	Mine
State	Horizontal control sta.
County (with monument)	Bench mark
Town, Borough	Spot elevation, feet
Reservation	Woods
Military reservation	Woods-brushwood
School, Church	Brushwood
Cemetery	Orchard
Churchyard	Vineyard
	Man-made shoreline
	Intermittent lake
	Intermittent stream
	Dam
	Rapids; Falls
	Large rapids and falls
	Swamp, marsh
	Rocks awash at low tide
	Wharf, pier
	Man-made shoreline

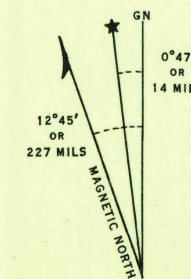
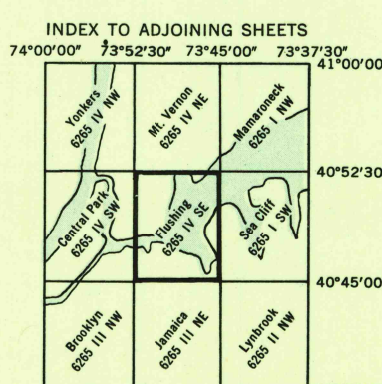
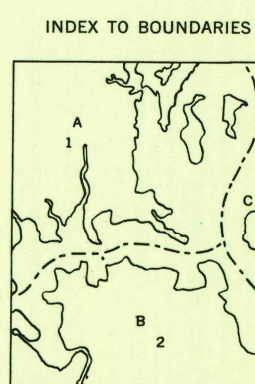


CONTOUR INTERVAL 20 FEET

DATUM IS MEAN SEA LEVEL

TRANSVERSE MERCATOR PROJECTION

1927 NORTH AMERICAN DATUM

APPROXIMATE MEAN DECLINATION 1947
FOR CENTER OF SHEET
NO ANNUAL MAGNETIC CHANGEA. Bronx County
B. Queens County
C. Nassau County
D. Westchester County

Sheet 6265 IV SE falls within NK 18-12, AMS V801.1:250,000

U. S. G. S.
FILE COPY
Inspection and EditingFLUSHING, NEW YORK
N4045-W7345/7.5

MAR 24 1949 2110