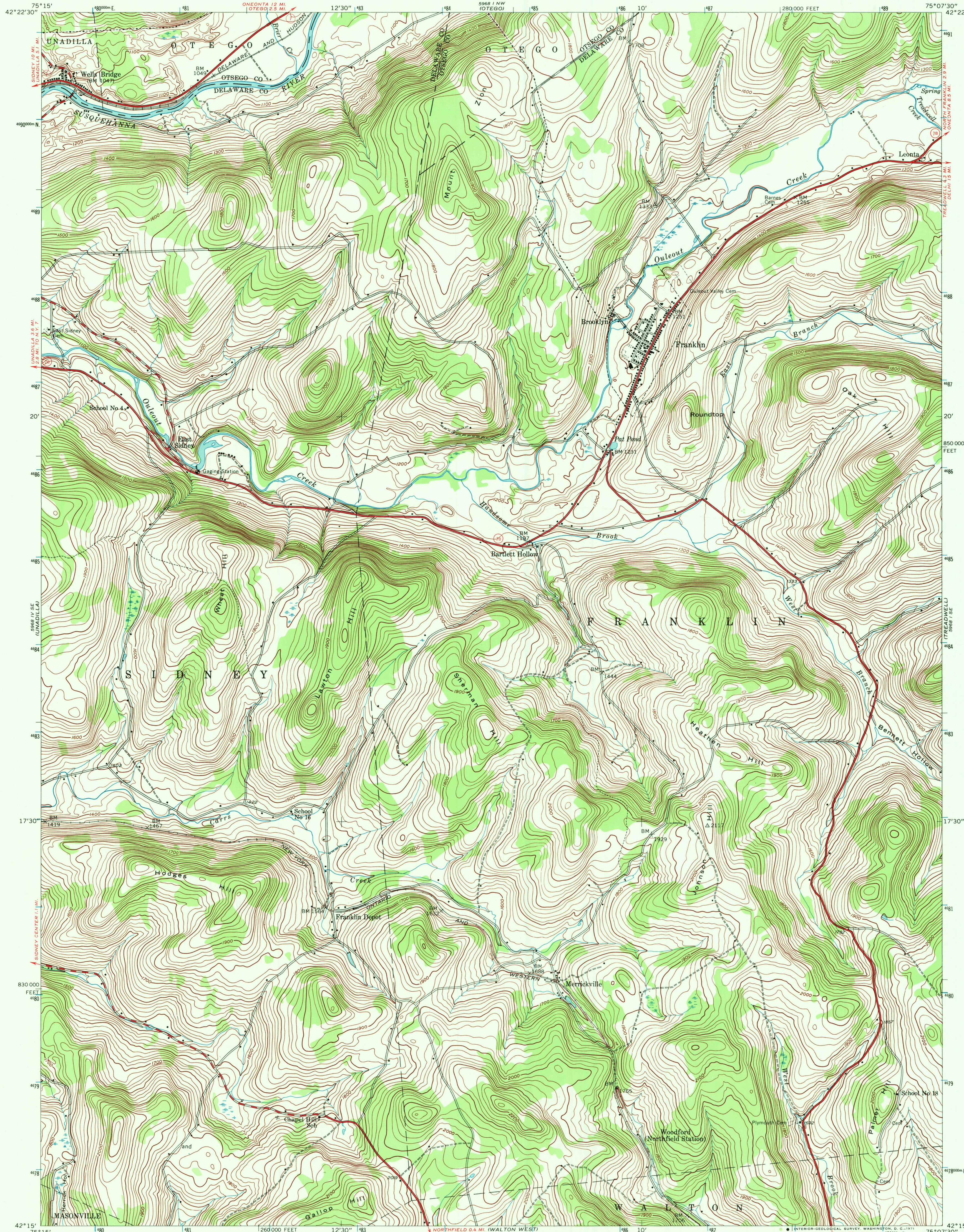


UNITED STATES
DEPARTMENT OF THE INTERIOR
GEOLOGICAL SURVEY

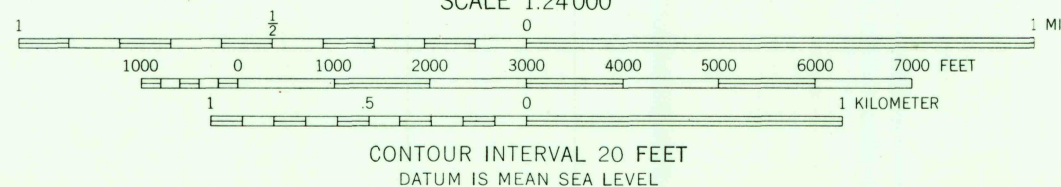
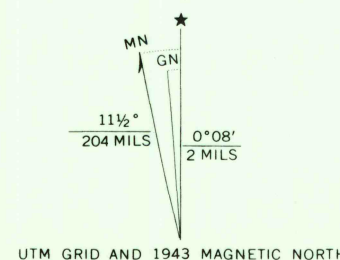
UNITED STATES
DEPARTMENT OF THE ARMY
CORPS OF ENGINEERS

FRANKLIN QUADRANGLE
NEW YORK
7.5 MINUTE SERIES (TOPOGRAPHIC)
SW/4 ONEONTA 15' QUADRANGLE



Mapped by the Army Map Service
Published for civil use by the Geological Survey
Control by USGS, USC&GS, and TVA

Topography from aerial photographs by photogrammetric methods
Aerial photographs taken 1942-1943. Field check 1943
Polyconic projection. 1927 North American datum
10,000-foot grid based on New York coordinate system, east zone
1000-meter Universal Transverse Mercator grid ticks,
zone 18, shown in blue



ROAD CLASSIFICATION
Heavy-duty ——— Light-duty ———
Medium-duty ——— Unimproved dirt ———
State Route ○

FRANKLIN, N. Y.
SW/4 ONEONTA 15' QUADRANGLE
N4215—W7507.5/7.5

1943
AMS 5968 I SW—SERIES V821

USGS
HISTORICAL FILE
TOPOGRAPHIC DIVISION

DEC 5 1971