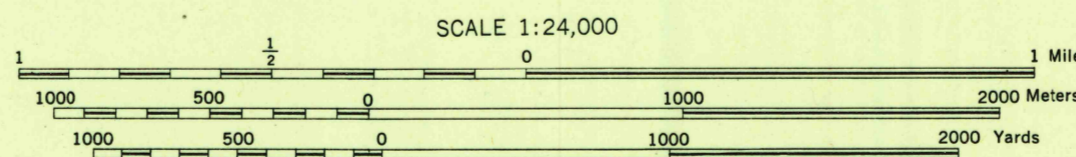
A.M.S. V821
First Edition (AMS 1), 1945.

Prepared under the direction of the Chief of Engineers by the Army Map Service (TV), U. S. Army, Washington, D. C. Compiled in 1945 by TVA and USGS from wide angle aerial photography by stereophotogrammetric methods. Aerial photography for TVA, 1943. Horizontal and vertical control by USCGS and TVA. Map field checked, 1945. This map complies with the national standard map accuracy requirements.



CONTOUR INTERVAL 20 FEET

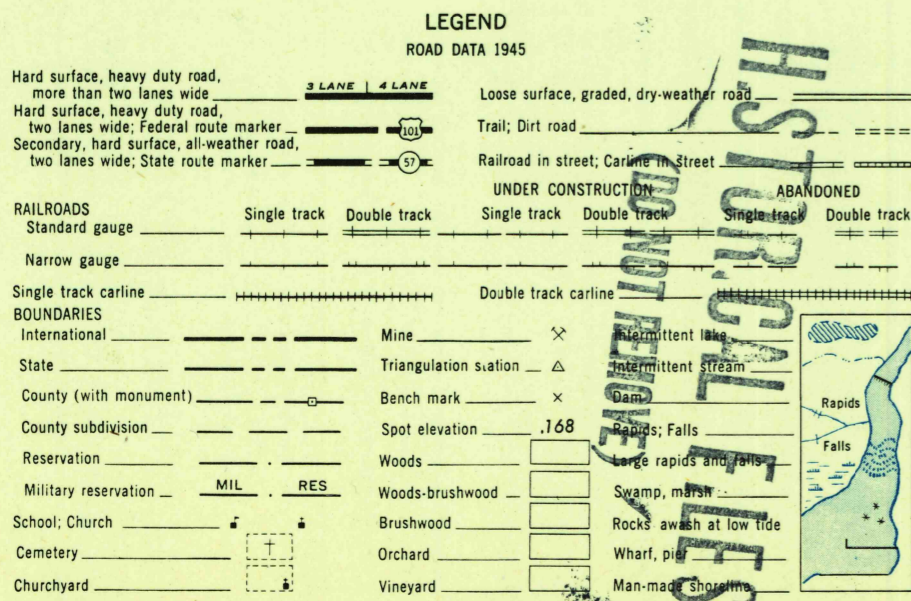
DATUM IS MEAN SEA LEVEL

POLYCONIC PROJECTION

1927 NORTH AMERICAN DATUM

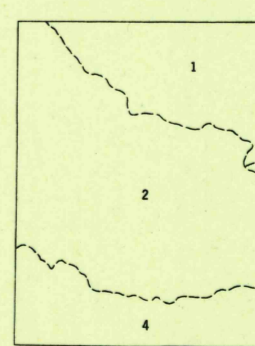
ONE THOUSAND YARD U. S. POLYCONIC GRID, ZONE A

THE LAST THREE DIGITS OF THE GRID NUMBERS ARE OMITTED

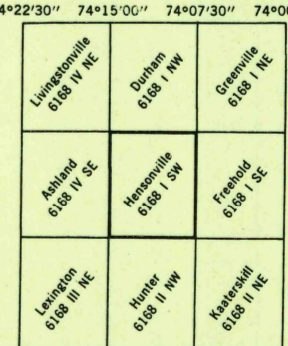


REPRINTED FROM MILITARY EDITION FOR CIVIL USE
PENDING REVISION FOR STANDARD ISSUE
SOLD AND DISTRIBUTED BY U. S. GEOLOGICAL SURVEY, WASHINGTON 25, D. C.

INDEX TO BOUNDARIES



INDEX TO ADJOINING SHEETS

HENSONVILLE, NEW YORK
GREENE COUNTY
N4215-W7407.5/7.5