

RECEIVED

MAR 31 2001

USGS / NW-1
HISTORICAL MAP ARCHIVES

Produced by the United States Geological Survey

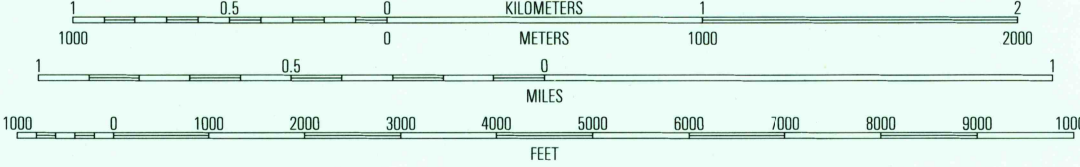
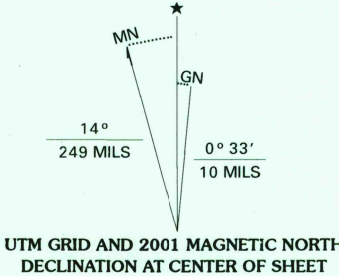
Topography compiled 1943. Planimetry derived from imagery taken 1978 and other sources. Photoinspected using imagery dated 1997; no major culture or drainage changes observed. Survey control current as of 1945. Boundaries, other than corporate, revised 2000

North American Datum of 1927 (NAD 27). Projection and 10 000-foot ticks. New York coordinate system, east zone (transverse Mercator)

1000-meter Universal Transverse Mercator grid, zone 18

North American Datum of 1983 (NAD 83) is shown by dashed corner ticks. The values of the shift between NAD 27 and NAD 83 for 7.5-minute intersections are obtainable from National Geodetic Survey NADCON software

There may be private inholdings within the boundaries of the National or State reservations shown on this map. Information shown in purple may not meet USGS content standards and may conflict with previously mapped contours




CONTOUR INTERVAL 20 FEET
NATIONAL GEODETIC VERTICAL DATUM OF 1929
TO CONVERT FROM FEET TO METERS, MULTIPLY BY 0.3048

THIS MAP COMPLIES WITH NATIONAL MAP ACCURACY STANDARDS
FOR SALE BY U.S. GEOLOGICAL SURVEY, P.O. BOX 25286, DENVER, COLORADO 80225
A FOLDER DESCRIBING TOPOGRAPHIC MAPS AND SYMBOLS IS AVAILABLE ON REQUEST



QUADRANGLE LOCATION



1	2	3
4	5	6
7	8	9

HUNTER, NY
1997

NIMA 6168 II NW-SERIES V821

