




A.M.S. V821

First Edition (AMS 1), 1943; (AMS 2), 1947.

Prepared under the direction of the Chief of Engineers by the Army Map Service (AMS), War Department, Washington, D. C. Marginal data revised and Universal Transverse Mercator Grid added, 1947. Copied in 1947 from New York, 1:25,000, AMS, Mt. Vernon, 1943. Original map compiled by the Army Map Service. Planimetry revised by photogrammetric methods; topography by the 29th Engineer Battalion, U. S. Army, planimetric surveys. Horizontal control by USCGS and the 29th Engineer Battalion, U. S. Army. Vertical control by AMS. Aerial photography by U. S. Army Air Force, 1941. Approximate Military Reservation Boundary as of March, 1947.

LEGEND	
ROAD DATA 1943	
Hard surface, heavy duty road, more than two lanes wide	Loose surface, graded, dry weather road
Hard surface, heavy duty road, two lanes wide; Federal route marker	Trail; Dirt road
Secondary, hard surface, all weather road, two lanes wide; State route marker	Railroad in street; Carline in street
UNDER CONSTRUCTION	
Single track	Double track
ABANDONED	
Single track	Double track
RAILROADS	
Standard gauge	Narrow gauge
BOUNDARIES	
Single track carline	Double track carline
International	Mine
State	Intermittent lake
County (with monument)	Intermittent stream
City, Town	Dam
Reservation	Spot elevation, feet
Military reservation	Large rapids and falls
School; Church	Woods
Cemetery	Woods-brushwood
Churchyard	Brushwood
	Orchard
	Wharf, pier
	Vineyard
	Man-made shoreline



CONTOUR INTERVAL 20 FEET

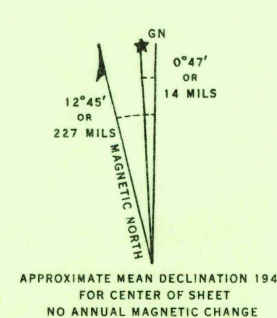
DATUM IS MEAN SEA LEVEL

TRANSVERSE MERCATOR PROJECTION

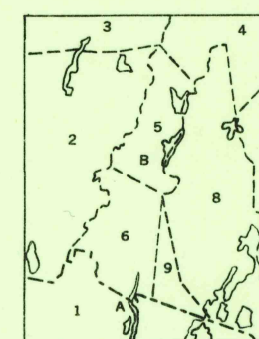
1927 NORTH AMERICAN DATUM

REPRINTED FROM MILITARY EDITION FOR CIVIL USE

SOLD AND DISTRIBUTED BY U. S. GEOLOGICAL SURVEY, WASHINGTON 25, D. C.

USGS
Historical File
Topographic Division

INDEX TO BOUNDARIES



INDEX TO ADJOINING SHEETS



A. Bronx County
1. Borough of the Bronx
B. Westchester County
2. Yonkers City (Incorporated)
3. Scarsdale Town
4. Scarsdale City (Incorporated)
5. Scarsdale City (Incorporated)
6. Scarsdale City (Incorporated)
7. Scarsdale City (Incorporated)
8. Scarsdale City (Incorporated)

Sheet 6265 IV NE falls within NK 18-12, AMS V821, 1:250,000

MT. VERNON, NEW YORK
N4052.5-W7345.7/5U.S.G.S.
FILE COPY
TOPOGRAPHIC DIVISIONNOV 15 1954
2105