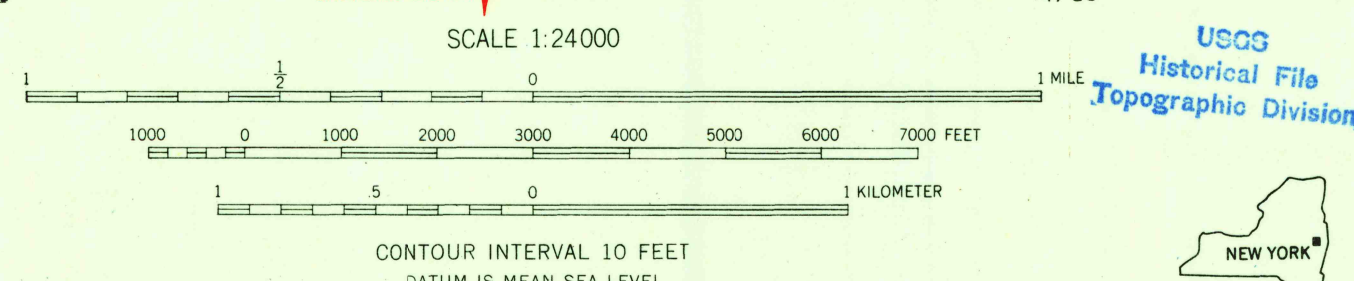
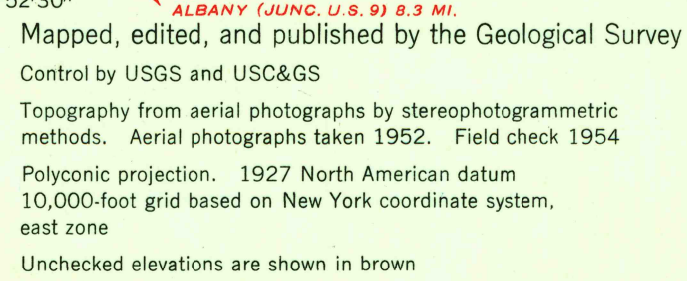










NISKAYUNA QUADRANGLE
NEW YORK
7.5 MINUTE SERIES (TOPOGRAPHIC)
SE/4 SCHENECTADY 15' QUADRANGLE



ROAD CLASSIFICATION

Heavy-duty			Light-duty	
Medium-duty			Unimproved dirt	
	 U. S. Route			 State Route

NISKAYUNA, N. Y.
SE/4 SCHENECTADY 15' QUADRANGLE
N4245—W7345/7.5
1954

THIS MAP COMPLIES WITH NATIONAL MAP ACCURACY STANDARDS
FOR SALE BY U. S. GEOLOGICAL SURVEY, WASHINGTON 25, D. C.
A FOLDER DESCRIBING TOPOGRAPHIC MAPS AND SYMBOLS IS AVAILABLE ON REQUEST

FEB 24 1956

1745