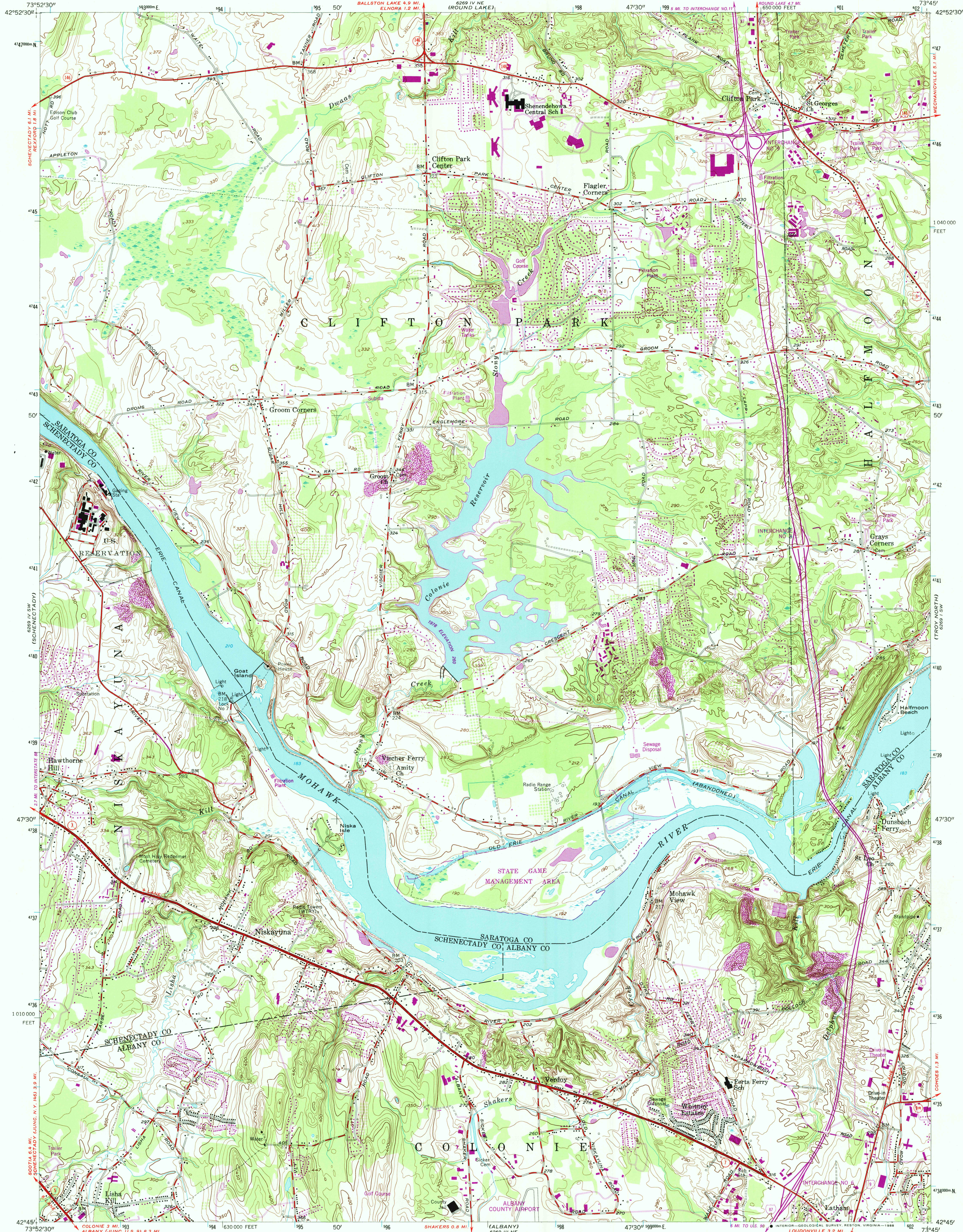
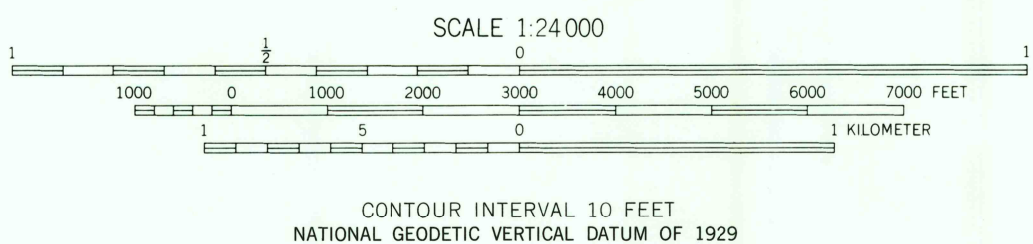
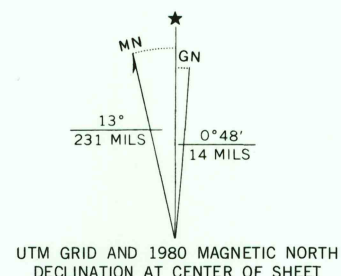


UNITED STATES  
DEPARTMENT OF THE INTERIOR  
GEOLOGICAL SURVEY

NISKAYUNA QUADRANGLE  
NEW YORK  
7.5 MINUTE SERIES (TOPOGRAPHIC)  
SE/4 SCHENECTADY 15' QUADRANGLE



Mapped, edited, and published by the Geological Survey  
Control by USGS and NOS/NOAA  
Topography from aerial photographs by stereophotogrammetric  
methods. Aerial photographs taken 1952. Field checked 1954  
Polyconic projection. 10,000-foot grid based on New York coordinate  
system, east zone. 1000-meter Universal Transverse Mercator grid ticks,  
zone 18, shown in blue. 1927 North American Datum. To place on the  
predicted North American Datum 1983 move the projection lines  
4 meters south and 35 meters west as shown by dashed corner ticks  
There may be private inholdings within the boundaries  
of the National or State reservations shown on this map  
Revisions shown in purple compiled from aerial photographs  
taken 1978 and other source data. This information not  
field checked. Map edited 1980



ROAD CLASSIFICATION  
Heavy-duty ——— Light-duty ———  
Medium-duty ——— Unimproved dirt ———  
Interstate Route ——— U.S. Route ——— State Route ———

NISKAYUNA, N.Y.  
SE/4 SCHENECTADY 15' QUADRANGLE  
42073-G7-TF-024  
1954  
PHOTOREVISED 1980  
DMA 6269 IV SE-SERIES V821

USGS NMD HISTORICAL MAP  
SEP 12 1988  
REC'D FILE COPY

THIS MAP COMPLIES WITH NATIONAL MAP ACCURACY STANDARDS  
FOR SALE BY U.S. GEOLOGICAL SURVEY  
DENVER, COLORADO 80225, OR RESTON, VIRGINIA 22092  
A FOLDER DESCRIBING TOPOGRAPHIC MAPS AND SYMBOLS IS AVAILABLE ON REQUEST