

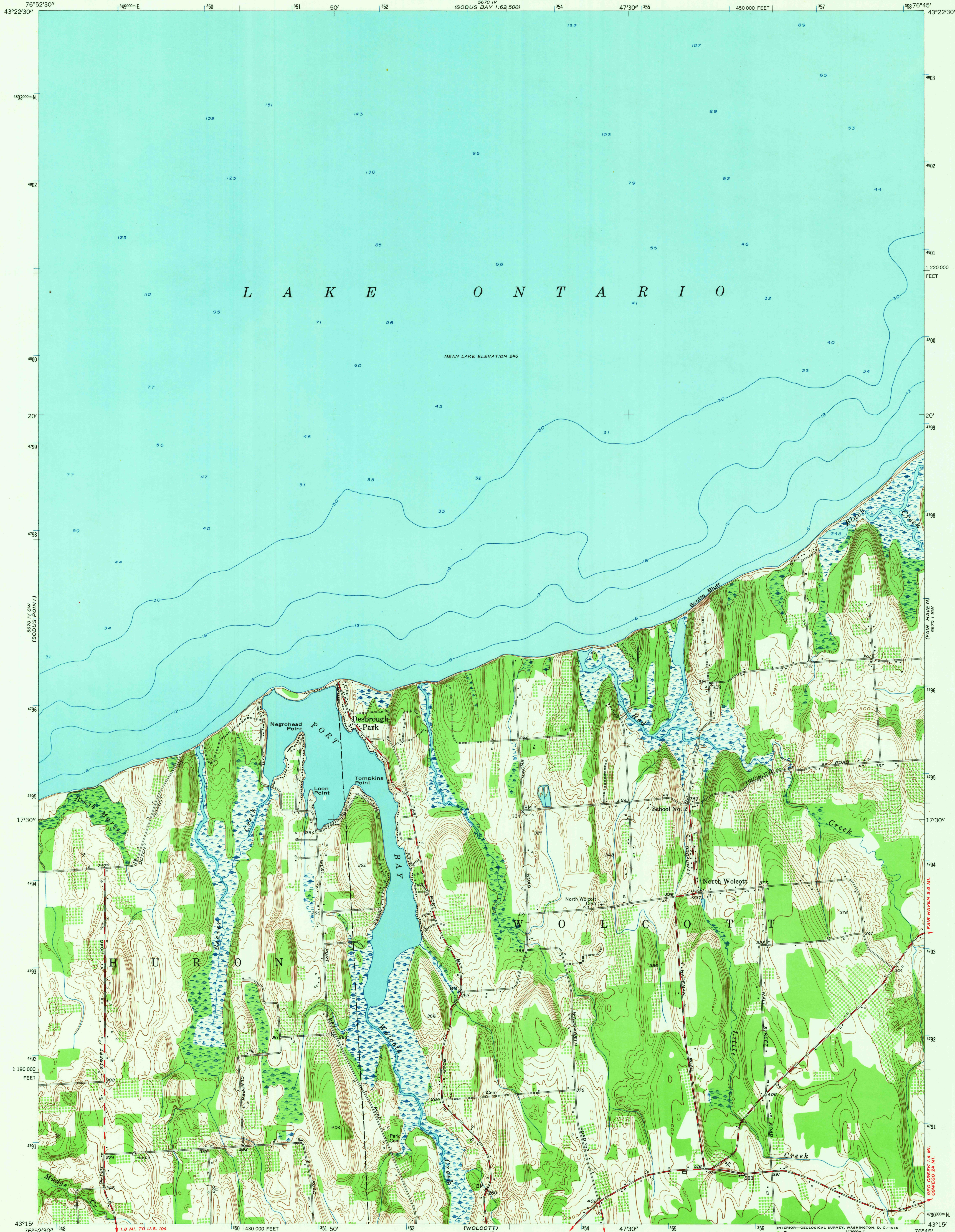
6570 IV SW
(SODUS BAY)
1:62,500

UNITED STATES
DEPARTMENT OF THE INTERIOR
GEOLOGICAL SURVEY

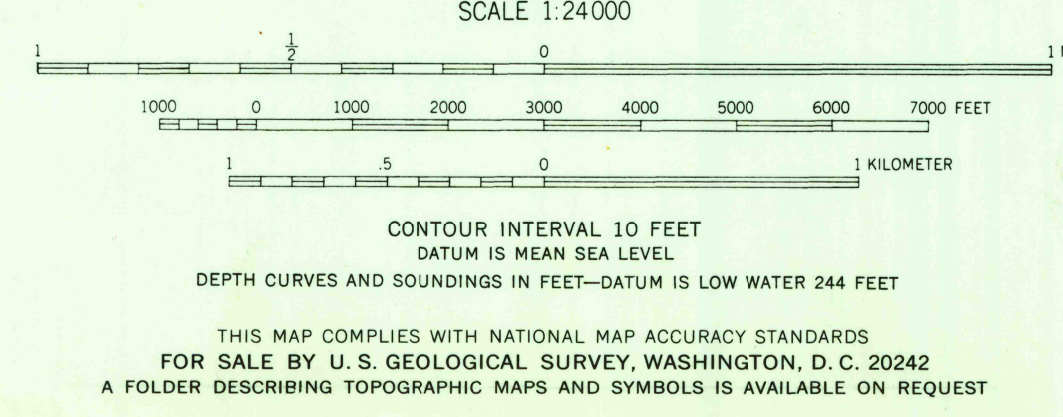
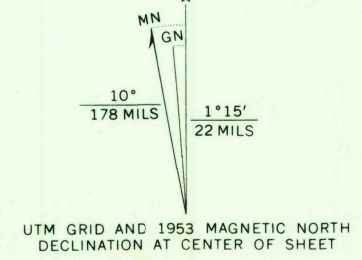
STATE OF NEW YORK
DEPARTMENT OF PUBLIC WORKS
BERTRAM D. TALLAMY, SUPERINTENDENT
(SODUS BAY 1:62,500)

NORTH WOLCOTT QUADRANGLE
NEW YORK-WAYNE CO.
7.5 MINUTE SERIES (TOPOGRAPHIC)
SE/4 SODUS BAY 15' QUADRANGLE

5570 NW
(WEST NEMILE POINT)



Mapped, edited, and published by the Geological Survey
Control by USGS, USC&GS, and TVA
Culture and drainage in part compiled by Corps of Engineers,
Dept. of the Army, from aerial photographs taken 1942
Topography by plane-table surveys 1953
Hydrography in Lake Ontario by U. S. Lake Survey 1949
Polyconic projection. 1927 North American datum
10,000-foot grid based on New York coordinate system,
central zone
1000-meter Universal Transverse Mercator grid ticks,
zone 18, shown in blue



ROAD CLASSIFICATION
Heavy-duty 4 LANE 16 LANE Light-duty
Medium-duty 2 LANE 16 LANE Unimproved dirt
U. S. Route State Route

U.S.G.S. NORTH WOLCOTT, N. Y.
SE/4 SODUS BAY 15' QUADRANGLE
N 4315-W 7645/7.5
1953
AMS 5670 IV SE-SERIES V821

1660
MAY 5 1966