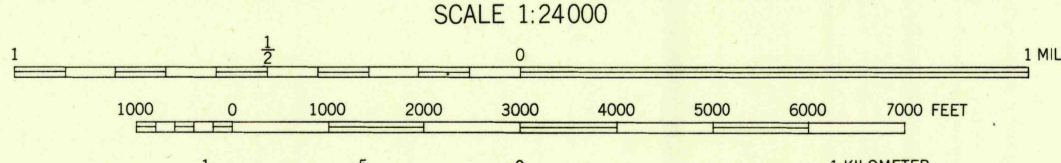


U. S. G. S.  
FILE COPY  
Inspection and Editing


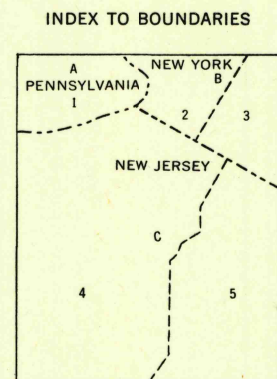
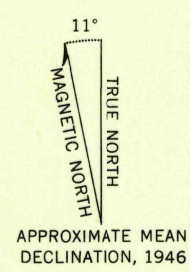
Prepared under the direction of the Chief of Engineers by the Army Map Service (AM), U. S. Army, Washington D. C. Copied in 1945 from New York, 1:50,000, AMS, Sheet 6066, 1 SW, 1943. Original map compiled from aerial photographs dated 1942 by stereophotogrammetric methods. Horizontal and vertical control by USCGS. Scale changed and marginal data revised, 1946. This map complies with the national standard map accuracy requirements.

LEGEND	
ROAD DATA 1943	
Hard surface, heavy duty road, more than two lanes wide	Loose surface, graded, dry-weather road
Hard surface, heavy duty road, two lanes wide; Federal route marker	Trail; Dirt road
Secondary, hard surface, all-weather road, two lanes wide; State route marker	Railroad in street; Carline in street
RAILROADS	
Standard gauge	Single track
Narrow gauge	Double track
Single track carline	Double track carline
BOUNDARIES	
International	Mine
State	Triangulation station
County (with monument)	Bench mark
County subdivision	Spot elevation
Reservation	Woods
Military reservation	Woods-brushwood
School; Church	Brushwood
Cemetery	Orchard
	Man-made shoreline
	Intermittent lake
	Intermittent stream
	Dam
	Rapids; Falls
	Large rapids and falls
	Swamp, marsh
	Rocks awash at low tide
	Wharf, pier



POLYCONIC PROJECTION  
1927 NORTH AMERICAN DATUM  
REPRINTED FROM MILITARY EDITION FOR CIVIL USE  
FOR SALE BY U. S. GEOLOGICAL SURVEY, WASHINGTON 25, D. C.  
A FOLDER DESCRIBING TOPOGRAPHIC MAPS AND SYMBOLS IS AVAILABLE ON REQUEST

USGS  
Historical File  
Topographic Division



- Pennsylvania  
A. Pike County  
1. Westfall Township  
New York  
B. Orange County  
2. Deerpark Town  
3. Greenville Town  
New Jersey  
C. Sussex County  
4. Monticue Township  
5. Warrage Township

PORT JERVIS SOUTH, N.Y., N.J., PA.  
N4115-W7437.5/7.5

U. S. G. S.  
FILE COPY  
Inspection and Editing

MAY 15 1953