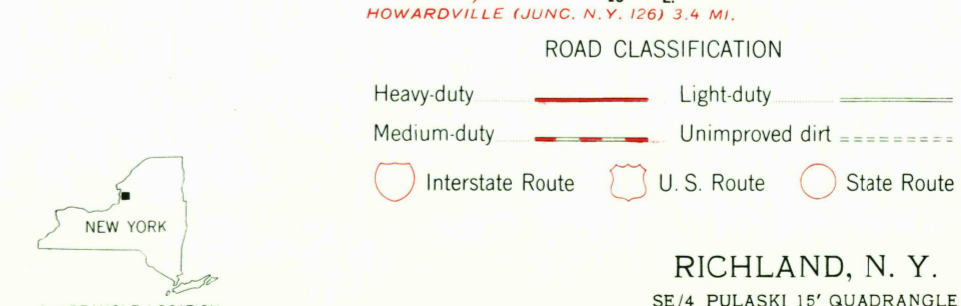
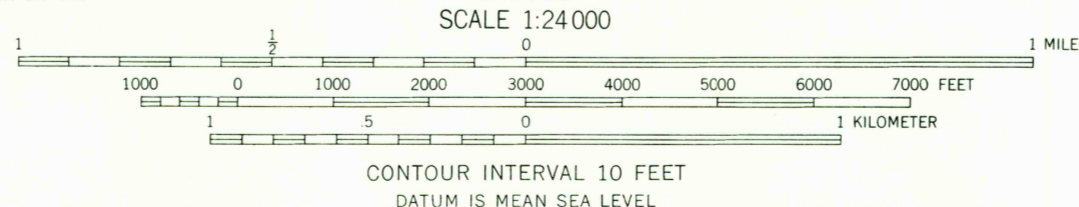
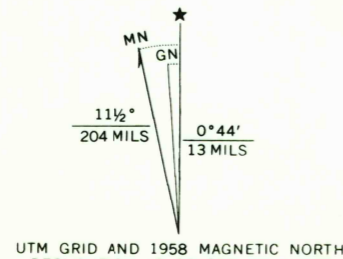




Mapped, edited, and published by the Geological Survey
Control by USGS, USC&GS, and TVA
Culture and drainage in part compiled by U. S. Corps of Engineers
from aerial photographs taken 1942. Topography by planetable
surveys 1957 and 1958
Polyconic projection. 1927 North American datum
10,000-foot grid based on New York coordinate system,
central zone
1000-meter Universal Transverse Mercator grid ticks,
zone 18, shown in blue



12 APR 1972

3000