NEW YORK

FIRST EDITION - AMS 1

SEAGER

SHEET 6068 II SE
A M.S. SERIES V821

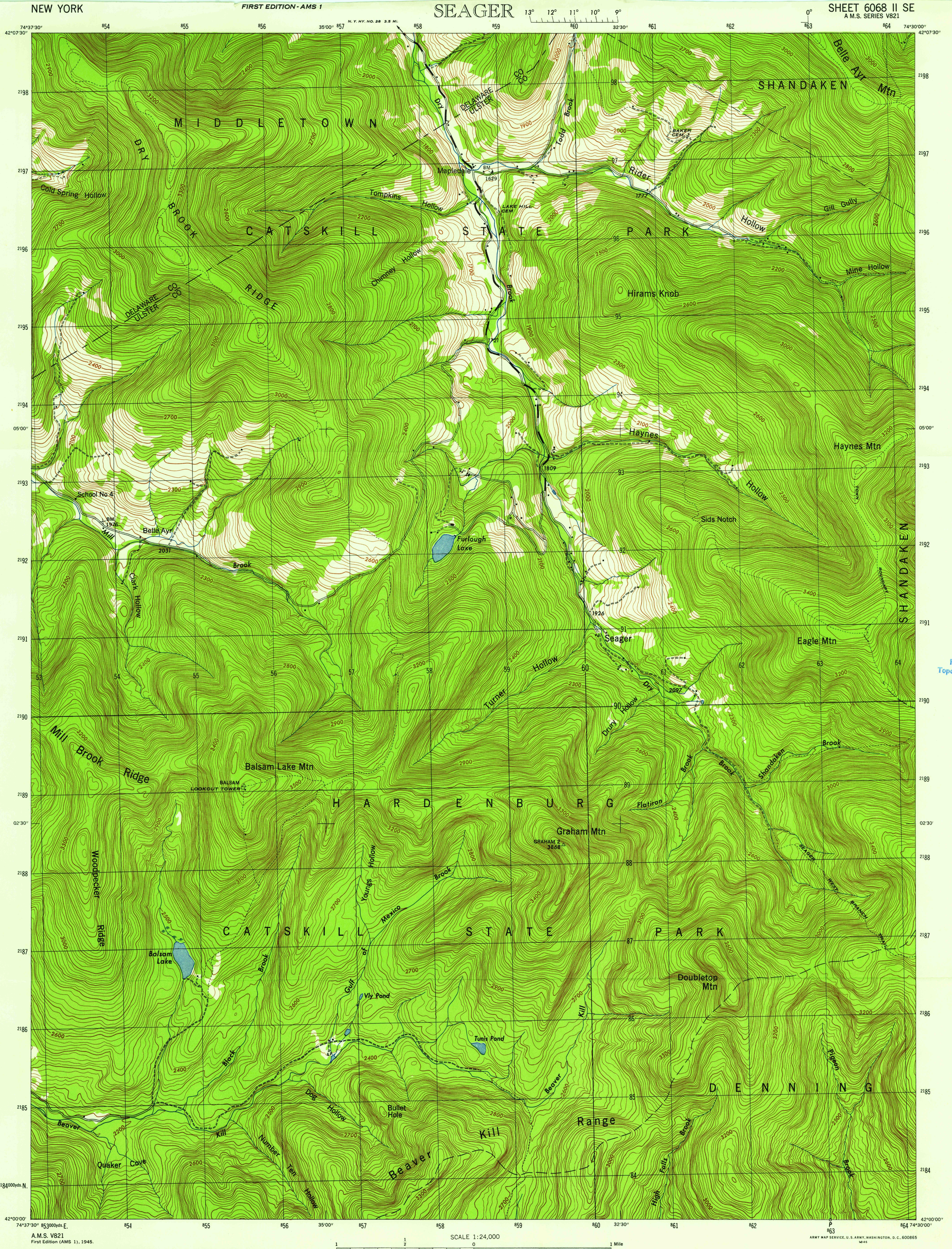

A.M.S. V821
First Edition (AMS 1), 1945.

Prepared under the direction of the Chief of Engineers by the Army Map Service (TVI), U. S. Army, Washington, D. C. Compiled in 1945 by USGS and TVA from wide angle aerial photography by stereophotogrammetric methods. Aerial photography for TVA, 1943. Horizontal and vertical control by USC&GS, USGS and TVA. Map field checked. This map complies with the national standard map accuracy requirements.

SCALE 1:24,000

1 Mile — 1000 500 0 1000 2000 Meters — 1000 500 0 1000 2000 Yards

CONTOUR INTERVAL 20 FEET
DATUM IS MEAN SEA LEVEL

POLYCONIC PROJECTION
1927 NORTH AMERICAN DATUM

ONE THOUSAND YARD U. S. POLYCONIC GRID, ZONE A
THE LAST THREE DIGITS OF THE GRID NUMBERS ARE OMITTED

ARMY MAP SERVICE, U. S. ARMY, WASHINGTON, D. C., 600865
M46

INDEX TO BOUNDARIES

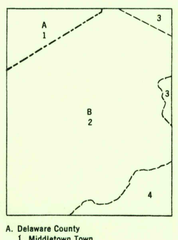

A. Delaware County
1. Middletown Town
B. Ulster County
2. Hardenburg Town
3. Shandaken Town
4. Denning Town

INDEX TO ADJOINING SHEETS

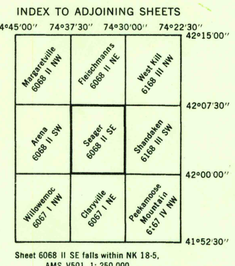

Sheet 6068 II SE falls within NK 18-5, AMS V501, 1: 250,000

LEGEND

ROAD DATA 1945

Hard surface, heavy duty road, more than two lanes wide — 3 LANE | 4 LANE
Hard surface, heavy duty road, two lanes wide; Federal route marker — 101
Secondary, hard surface, all-weather road, two lanes wide; State route marker — 57
Loose surface, graded, dry-weather road
Trail; Dirt road
Railroad in street; Carline in street

RAILROADS	Single track	Double track	UNDER CONSTRUCTION Single track	UNDER CONSTRUCTION Double track	ABANDONED Single track	ABANDONED Double track
Standard gauge						
Narrow gauge						

Single track carline
Double track carline

BOUNDARIES
International
State
County (with monument)
County subdivision
Reservation
Military reservation — MIL RES
School; Church
Cemetery
Churchyard

Mine
Triangulation station
Bench mark
Spot elevation — 168
Woods
Woods-brushwood
Brushwood
Orchard
Vineyard

Intermittent lake
Intermittent stream
Dam
Rapids; Falls
Large rapids and falls — Rapids, Falls
Swamp, marsh
Rocks awash at low tide
Wharf, pier
Man-made shoreline

USGS
Historical File
Topographic Division

REPRINTED FROM MILITARY EDITION FOR CIVIL USE
PENDING REVISION FOR STANDARD ISSUE
SOLD AND DISTRIBUTED BY U. S. GEOLOGICAL SURVEY, WASHINGTON 25, D. C.

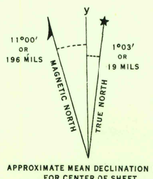

APPROXIMATE MEAN DECLINATION 1946
FOR CENTER OF SHEET
NO ANNUAL MAGNETIC CHANGE

Use diagram only to obtain numerical values. To determine magnetic north line, connect the pivot point "P" on the south edge of the map with the value of the angle between GRID NORTH and MAGNETIC NORTH, as plotted on the degree scale at the north edge of the map.

U.S.G.S.
FILE COPY
TOPOGRAPHIC DIVISION

JUN 27 1958
2380

SEAGER, NEW YORK
N4200-W7430/7.5