

60° 54' 30" N
158° 54' 30" W

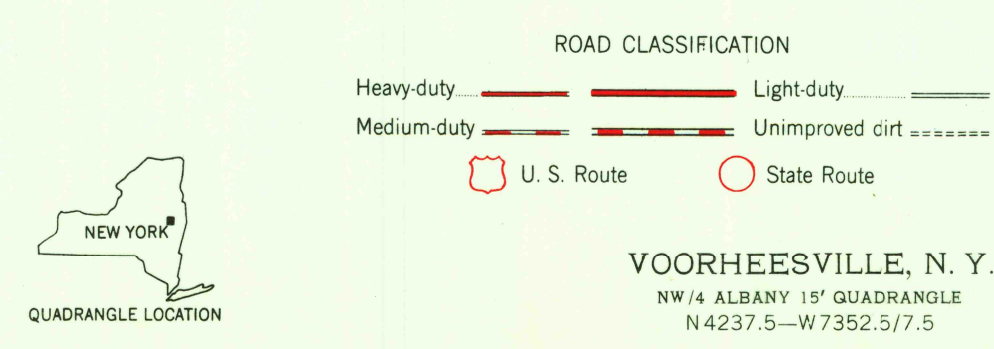
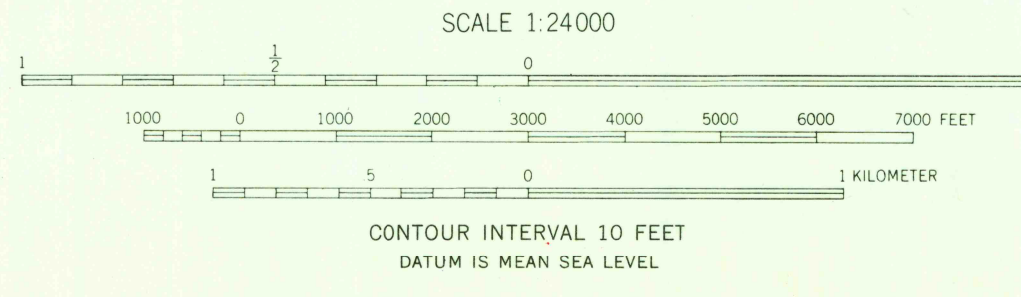
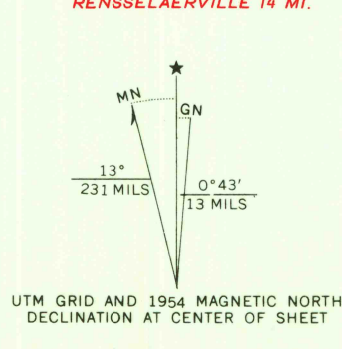
UNITED STATES
DEPARTMENT OF THE INTERIOR
GEOLOGICAL SURVEY

VOORHEESVILLE QUADRANGLE
NEW YORK-ALBANY COUNTY
7.5 MINUTE SERIES (TOPOGRAPHIC)
NW 1/4 ALBANY 15' QUADRANGLE

60° 54' 30" N
158° 54' 30" W



Mapped, edited, and published by the Geological Survey
Control by USGS and USC&GS
Topography from aerial photographs by photogrammetric
methods. Aerial photographs taken 1952. Field check 1954
Polyconic projection. 1927 North American datum
10,000-foot grid based on New York coordinate system,
east zone
Unchecked elevations are shown in brown
1000-meter Universal Transverse Mercator grid ticks,
zone 18, shown in blue



THIS MAP COMPLIES WITH NATIONAL MAP ACCURACY STANDARDS
FOR SALE BY U. S. GEOLOGICAL SURVEY, WASHINGTON 25, D. C.
A FOLDER DESCRIBING TOPOGRAPHIC MAPS AND SYMBOLS IS AVAILABLE ON REQUEST

VOORHEESVILLE, N. Y.
NW 1/4 ALBANY 15' QUADRANGLE
N 4237.5-W 7352.5/7.5
1954
AMS 6269 III NW-SERIES B821

USGS
Historical File
Topographic Division

4670
FEB 23 1965