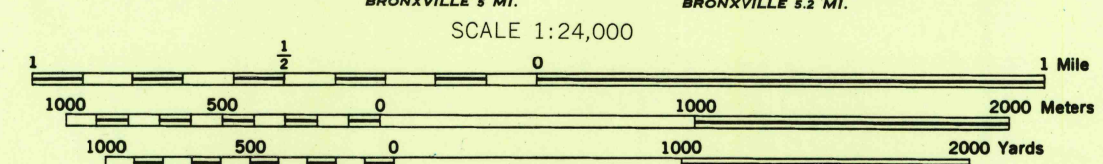


A.M.S. V821
First Edition (AMS 1), 1943; (AMS 2), 1947.

Prepared under the direction of the Chief of Engineers by the Army Map Service (AMS), War Department, Washington, D. C. Marginal data revised and Universal Transverse Mercator Grid added, 1947. Copied in 1947 from New York 1:25,000, AMS, White Plains, 1943. Original map compiled by the Army Map Service. Planimetry revised by photogrammetric methods; topography by USCGS and the 29th Engineer Battalion, U. S. Army, planimetric surveys. Horizontal and vertical control by USCGS and the 29th Engineer Battalion, U. S. Army. Aerial photography by U. S. Army Air Force, 1940.

- LEGEND**
ROAD DATA 1943
- | | |
|-------------------------------------------------------------------------------|-----------------------------------------|
| Hard surface, heavy duty road, more than two lanes wide | Loose surface, graded, dry weather road |
| Hard surface, heavy duty road, two lanes wide; Federal route marker | Trail; dirt road |
| Secondary, hard surface, all weather road, two lanes wide; State route marker | Railroad in street; Carline in street |
| RAILROADS | UNDER CONSTRUCTION |
| Single track | Double track |
| Double track | Single track |
| Narrow gauge | Double track |
| Single track carline | Double track carline |
| BOUNDARIES | ABANDONED |
| International | Single track |
| State | Double track |
| County (with monument) | Single track |
| Town, City | Double track |
| Reservation | Single track |
| Military reservation | Double track |
| School, Church | Single track |
| Cemetery | Double track |
| Thoroughfare | Single track |
| | Double track |
- | | |
|-------------------------|------------------------|
| Mine | Intermittent lake |
| Horizontal control sta. | Intermittent stream |
| Bench mark | Dam |
| Spot elevation, feet | Rapids; falls |
| Woods | Large rapids and falls |
| Woods-brushwood | Swamp, marsh |
| Brushwood | Rocks wash at low tide |
| Orchard | Wharf, pier |
| Vineyard | Man-made shoal |



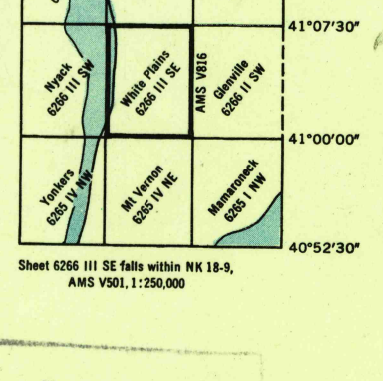
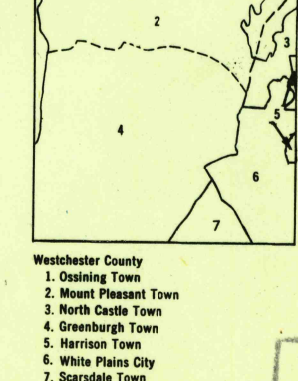
CONTOUR INTERVAL 20 FEET
DATUM IS MEAN SEA LEVEL

TRANSVERSE MERCATOR PROJECTION
1927 NORTH AMERICAN DATUM

USGS
Historical File
Topographic Division

INDEX TO BOUNDARIES

INDEX TO ADJOINING SHEETS



U.S.G.S.
FILE COPY
Inspection and Editing

REPRINTED FROM MILITARY EDITION FOR CIVIL USE
SOLD AND DISTRIBUTED BY U. S. GEOLOGICAL SURVEY, WASHINGTON 25, D. C.

WHITE PLAINS, NEW YORK
N4100-W7345/7.5