

DEPARTMENT OF THE INTERIOR  
FRANKLIN K. LANE, SECRETARY  
U. S. GEOLOGICAL SURVEY  
GEORGE OTIS SMITH, DIRECTOR

TOPOGRAPHY  
STATE OF NEW YORK  
FRANK M. WILLIAMS  
STATE ENGINEER AND SURVEYOR


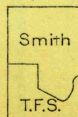
NEW YORK  
(FRANKLIN COUNTY)  
MALONE QUADRANGLE



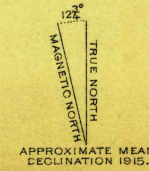
U. S. G. S.  
FILE COPY  
Ed. Div. Topographic Maps.

U. S. G. S.  
FILE COPY  
Ed. Div. Topographic Maps.

ENGRAVED 1916 BY U.S.G.S.  
R. B. Marshall, Chief Geographer.  
Frank Sutton, Geographer in charge.  
Topography by Glenn S. Smith and T. F. Slaughter.  
Control by International Boundary Survey, E. L. McNair,  
C. B. Kendall, Geo. T. Hawkins, H. S. Senseney,  
and A. J. Kavanagh.  
Surveyed in 1914-1915.  
SURVEYED IN COOPERATION WITH THE STATE OF NEW YORK.



Contour interval 20 feet.  
Datum is mean sea level.



Edition of 1917.

MAR 17 1917 3450

Historical File  
Topographic Division

MALONE, NY.