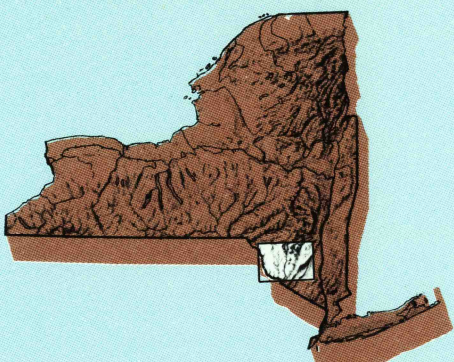




Monticello


NEW YORK-PENNSYLVANIA

1:100 000-scale
planimetric map



30 X 60 MINUTE QUADRANGLE
SHOWING

- Elevations in meters
- Highways, roads and other manmade structures
- Water features
- Woodland areas
- Geographic names



GEOLOGICAL SURVEY

1986

Produced by the United States Geological Survey

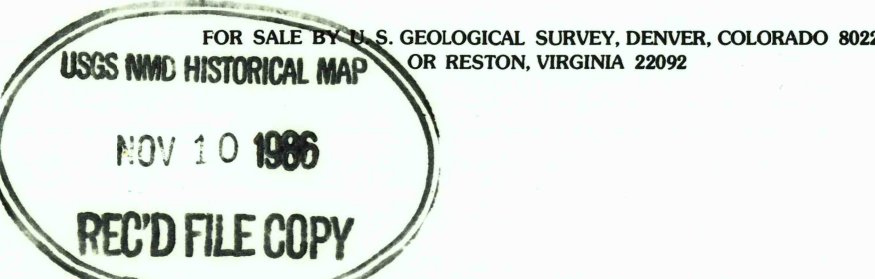
Compiled from USGS 1:24 000-scale topographic maps dated 1956-1982. Planimetry revised from aerial photographs taken 1981 and other source data. Revised information not field checked. Map edited 1986. Projection and 10 000-meter grid, zone 18. Universal Transverse Mercator. 25 000-foot grid ticks based on New York coordinate system, east zone. 1927 North American Datum. To place on the predicted North American Datum 1983 move the projection lines 6 meters south and 33 meters west. There may be private inholdings within the boundaries of the National or State reservations shown on this map.

NATIONAL GEODETIC VERTICAL DATUM OF 1929
ELEVATIONS SHOWN TO THE NEAREST METER

THIS MAP COMPLIES WITH NATIONAL MAP ACCURACY STANDARDS

CONVERSION TABLE		DECLINATION DIAGRAM	ADJOINING MAPS				
Meters	Feet		1	2	3	4	5
1	3.2808		1	2	3	4	5
2	6.5617		6	7	8		
3	9.8425						
4	13.1234						
5	16.4042						
6	19.6850						
7	22.9658						
8	26.2467						
9	29.5275						
10	32.8084						
To convert meters to feet multiply by 3.2808		UTM grid convergence (GN and 1983 magnetic declination (MM) at center of map. Diagram is approximate.					
To convert feet to meters multiply by 0.3048							

- 1 Binghamton
- 2 Poughkeepsie
- 3 Poughkeepsie
- 4 Poughkeepsie
- 5 Poughkeepsie
- 6 Poughkeepsie
- 7 Middletown
- 8 Binghamton



Topographic Map Symbols

- Primary highway, hard surface
- Secondary highway, hard surface
- Light duty road, principal street, hard or improved surface
- Other road or street; trail
- Route marker: interstate; U. S. State
- Railroad: standard gage; narrow gage
- Bridge: overpass; underpass
- Canal; road; railroad
- Built up area: seading; elevation
- Airport; landing field; landing strip
- National boundary
- State boundary
- County boundary
- National or State reservation boundary
- Land grant boundary
- U. S. public lands survey: range, township; section
- Range, township; section line: protected
- Power transmission line: pipeline
- Dam; dam with lock
- Cemetery: building
- Windmill; water well; spring
- Mine shaft; adit or cave; mine, quarry; gravel pit
- Campground; picnic area; U. S. location monument
- Ruins; cliff dwelling
- Distorted surface: strip mine, lava, sand
- Contours: index; intermediate; supplementary
- Bathymetric contours: index; intermediate
- Stream, lake: perennial; intermittent
- Rapids, large and small; falls, large and small
- Area to be submerged; marsh, swamp
- Land subject to controlled inundation; woodland
- Scrub; mangrove
- Orchard; vineyard

A pamphlet describing topographic maps is available on request



Scale 1:100 000. Scale bar showing distances in kilometers and miles.

MONTICELLO, NEW YORK-PENNSYLVANIA

41074-E1-PL-100

1986