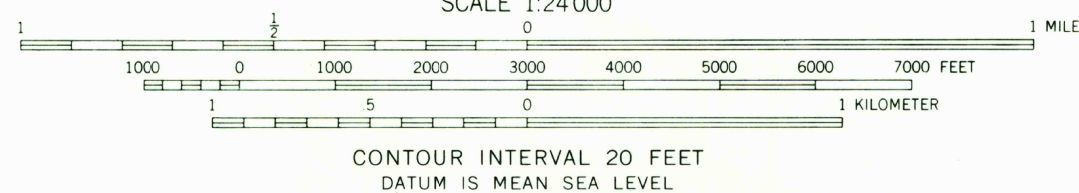
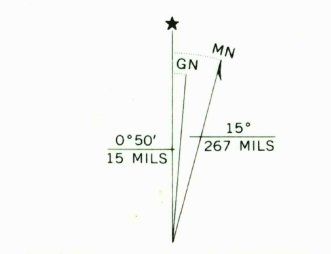
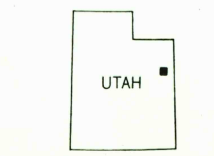


Mapped, edited, and published by the Geological Survey
Control by USGS and USC&GS
Topography by photogrammetric methods from aerial
photographs taken 1965. Field checked 1968
Polyconic projection. 1927 North American datum
10,000-foot grid based on Utah coordinate system, central zone
1000-meter Universal Transverse Mercator grid ticks,
zone 12, shown in blue



USGS
HISTORICAL FILE
TOPOGRAPHIC DIVISION



ROAD CLASSIFICATION
Light-duty road, all weather,
improved surface
Unimproved road, fair or dry
weather

U.S.G.S.
FILE COPY
TOPOGRAPHIC DIVISION
BIG PACK MTN. NW, UTAH
N3952.5-W10937.5/7.5
1968
AMS 4063 1 NW-SERIES V897

SEP 15 1970

3010